PORUVAZHY

DISTRICT NAME :KOLLAM

Delimitation Commission, Kerala

Date : 18-10-2025

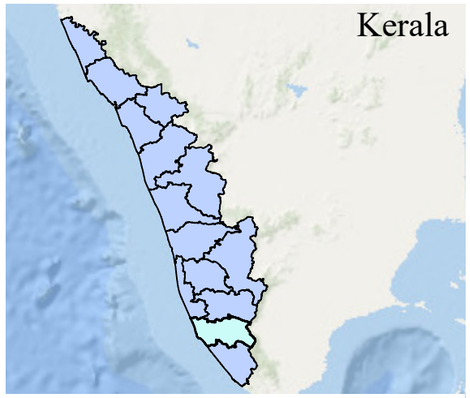

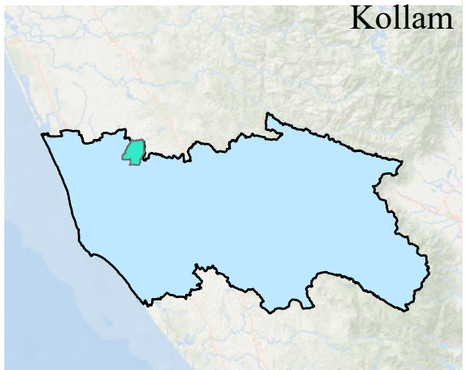

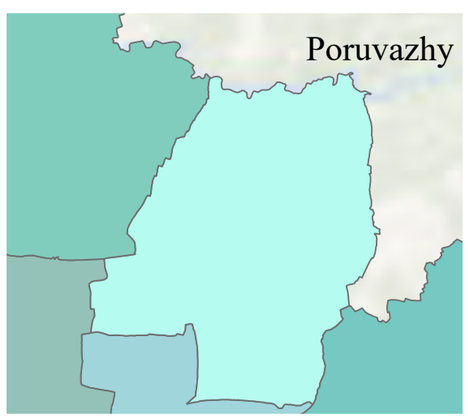

76°40'

9°5'

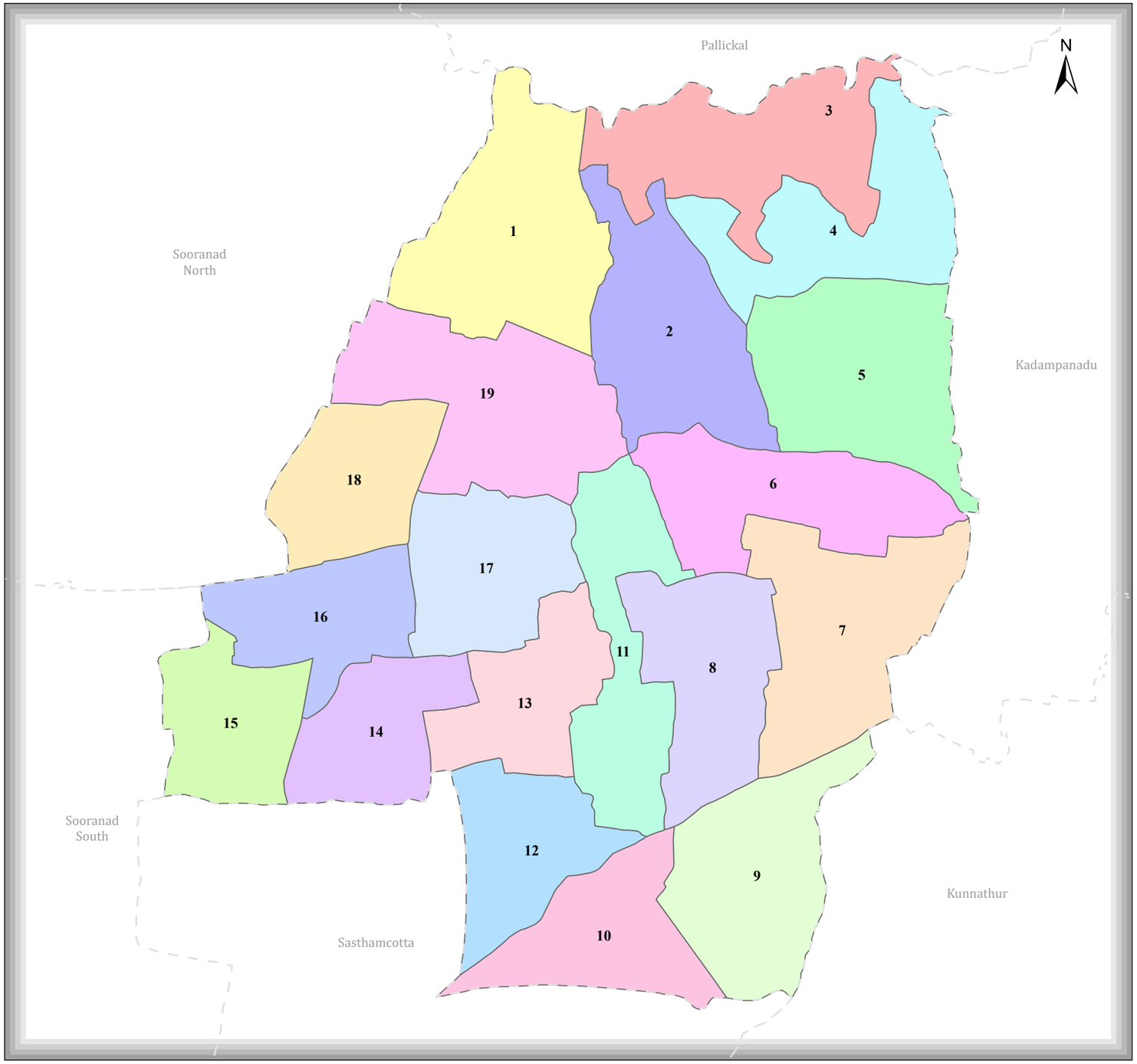

9°5'

76°40'

WARD BOUNDARY

- 1-CHATHAKULAM
- 2-MALANADA
- 3-MOOVAKKOD
- 4-MANNAROAD
- 5-EDAKKAD
- 6-COLLEGE WARD
- 7-VAYANASALA
- 8-AMBALATHUM BHAGOM
- 9-CHANGAYIL KAVU
- 10-BLOCK OFFICE
- 11-SASTHAMNADA
- 12-CHIRAYIL
- 13-KAMBALADI
- 14-VALLITHUND
- 15-MAYYATHUM KARA
- 16-CHAKKUVALLI
- 17-PALLIMURI
- 18-NADUVILE MURI
- 19-VADAKKEMURI
- LOCALBODY

Kilometers

0 0.45 0.9 1.8 2.7 3.6

Technology Support : Information Kerala Mission