VETTIKKAVALA

DISTRICT NAME :KOLLAM

Delimitation Commission, Kerala

Date : 18-10-2025

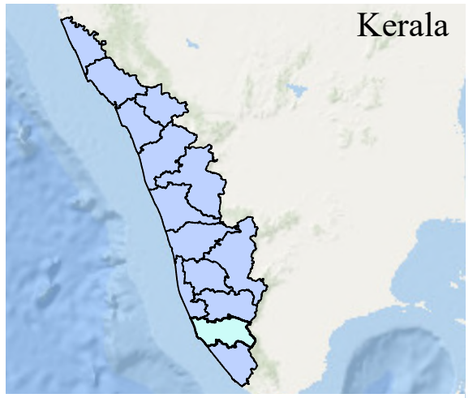

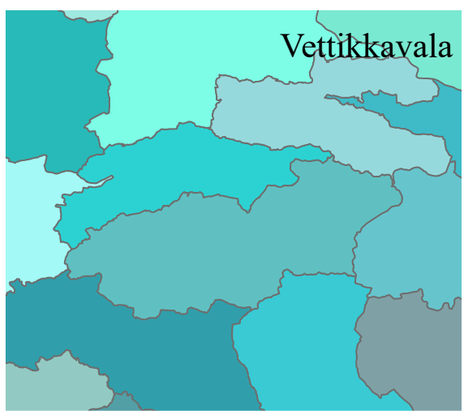

76°50'

9°

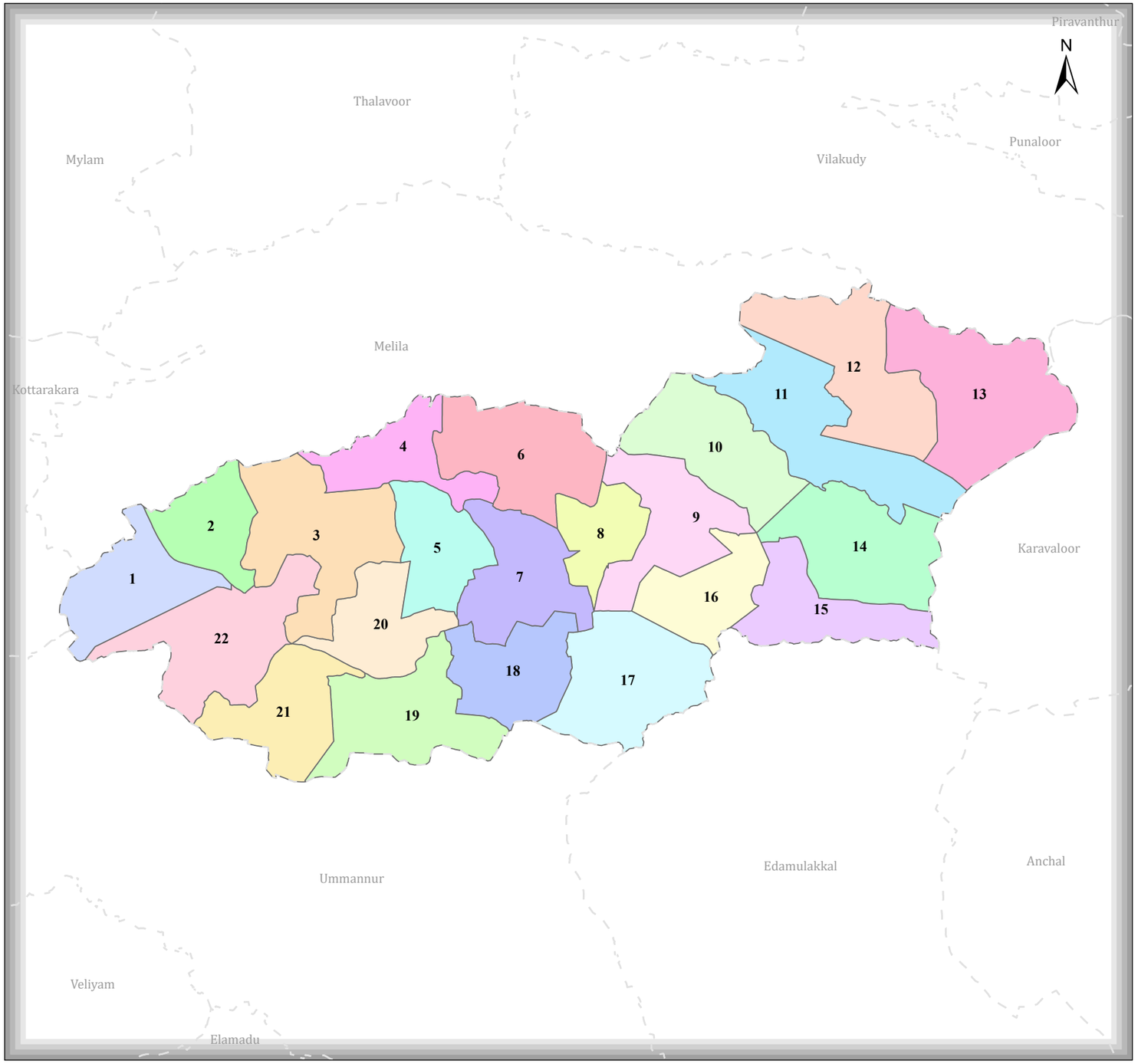

9°

76°50'

WARD BOUNDARY

- 1-ULIYANADU
- 2-ULIYANADU EAST
- 3-SADANANDAPURAM EAST
- 4-VETTIKKAVALA
- 5-KANNAMKODU
- 6-PACHOOR
- 7-CHIRATTAKKONAM
- 8-THALACHIRA
- 9-THALACHIRA EAST
- 10-CHAKKUVARAKKAL
- 11-GANDHIGRAM
- 12-KOTTAVATTOM NORTH
- 13-KOTTAVATTOM
- 14-KOKKADU NORTH
- 15-KOKKADU
- 16-KADUVAPPARA
- 17-KAMUKINKODU
- 18-NIRAPPIL
- 19-PANAVELY
- 20-MADATHIYARA
- 21-ERANOOR
- 22-SADANANDAPURAM
- LOCALBODY

Kilometers

0 0.75 1.5 3 4.5 6

Technology Support : Information Kerala Mission