KULAKKADA

DISTRICT NAME :KOLLAM

Delimitation Commission, Kerala

Date : 17-10-2025

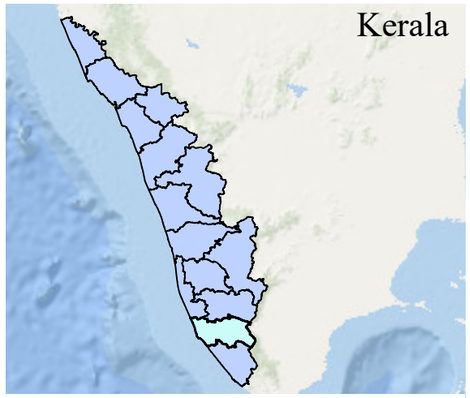

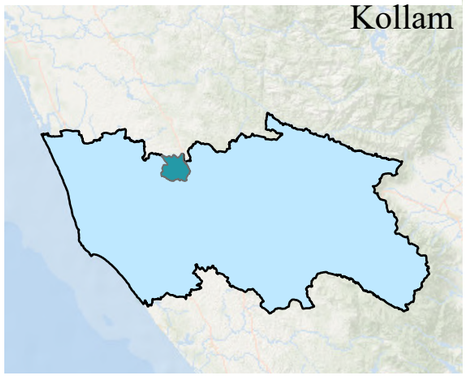

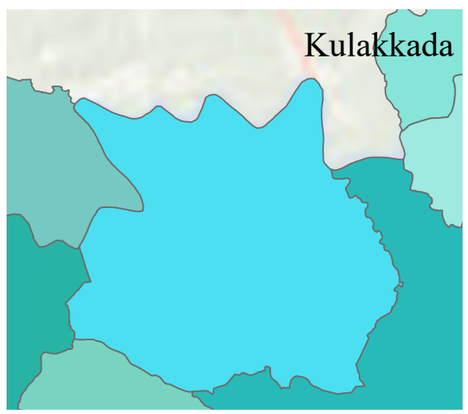

76°45'

9°5'

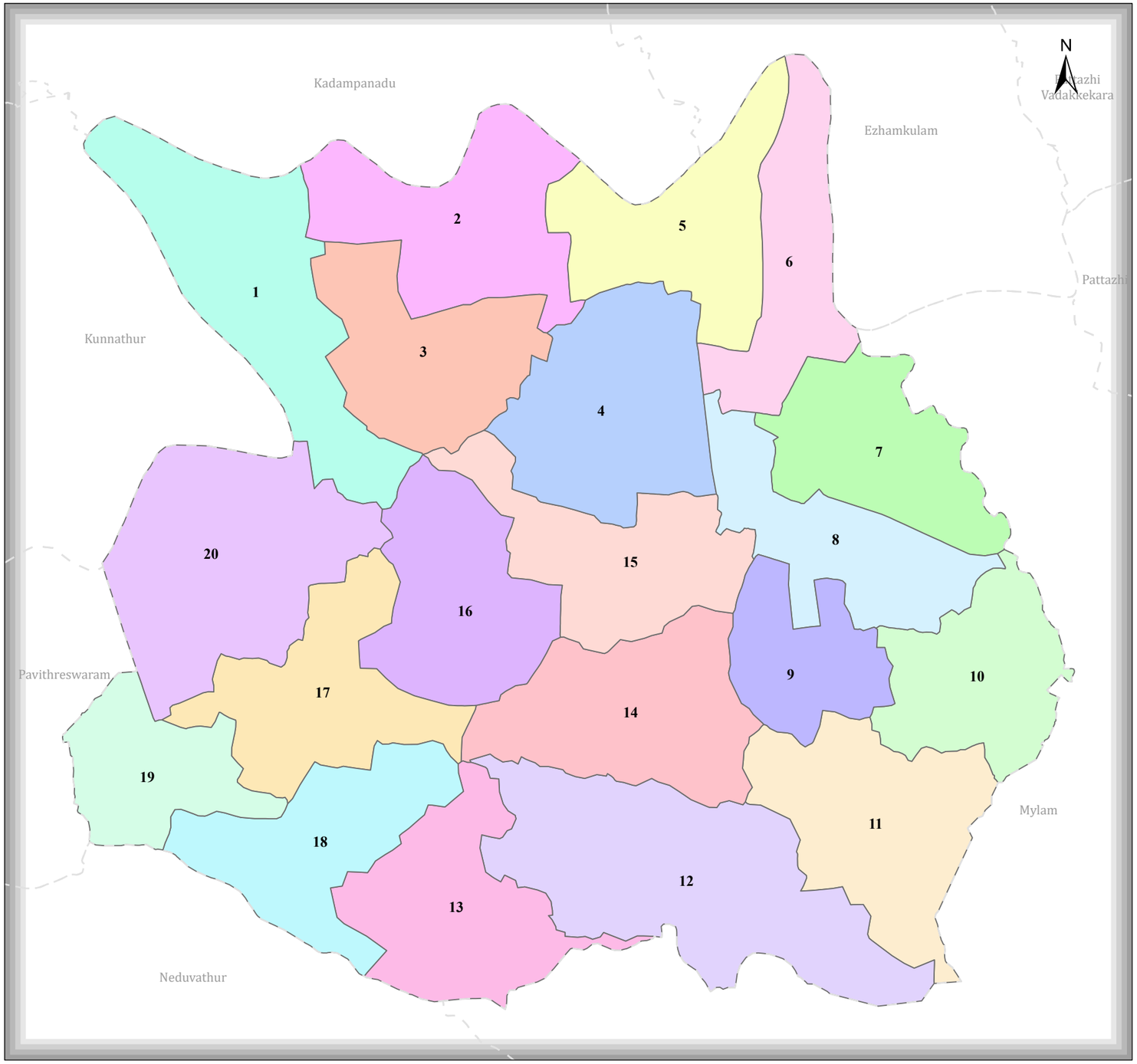

9°5'

WARD BOUNDARY

- 1-THAZHATHU KULAKKADA
- 2-KULAKKADA EAST
- 3-KUTTARA
- 4-MALAPPARA
- 5-KULAKKADA
- 6-ERATHU KULAKKADA
- 7-PUTHOORMUKKU
- 8-PAINUMOODU
- 9-POOVATTOOR EAST
- 10-KALAYAPURAM
- 11-PERUMKULAM
- 12-PONGANPARA
- 13-VENDAR
- 14-PATHALA
- 15-POOVATTOOR
- 16-MAVADY
- 17-ATTUVASSERY EAST
- 18-MYLAMKULAM
- 19-PUTHOOR
- 20-ATTUVASSERY
- LOCALBODY

76°45'

0 0.5 1 2 3 4 Kilometers

Technology Support : Information Kerala Mission