THALAVOOR

DISTRICT NAME :KOLLAM

Delimitation Commission, Kerala

Date : 18-10-2025

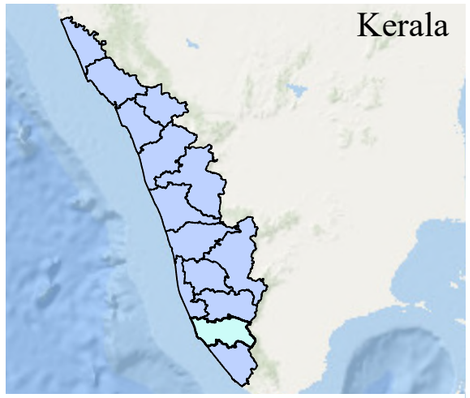

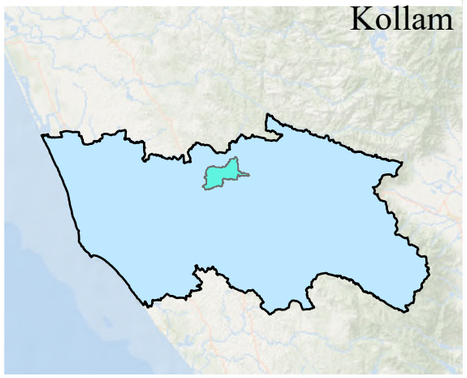

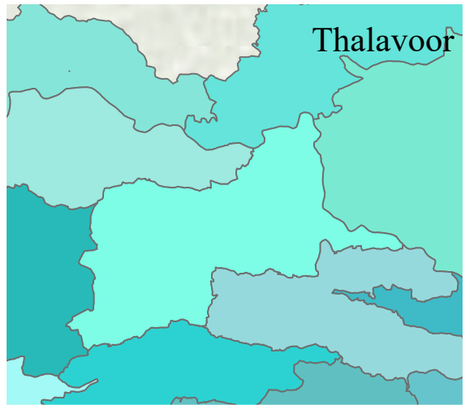

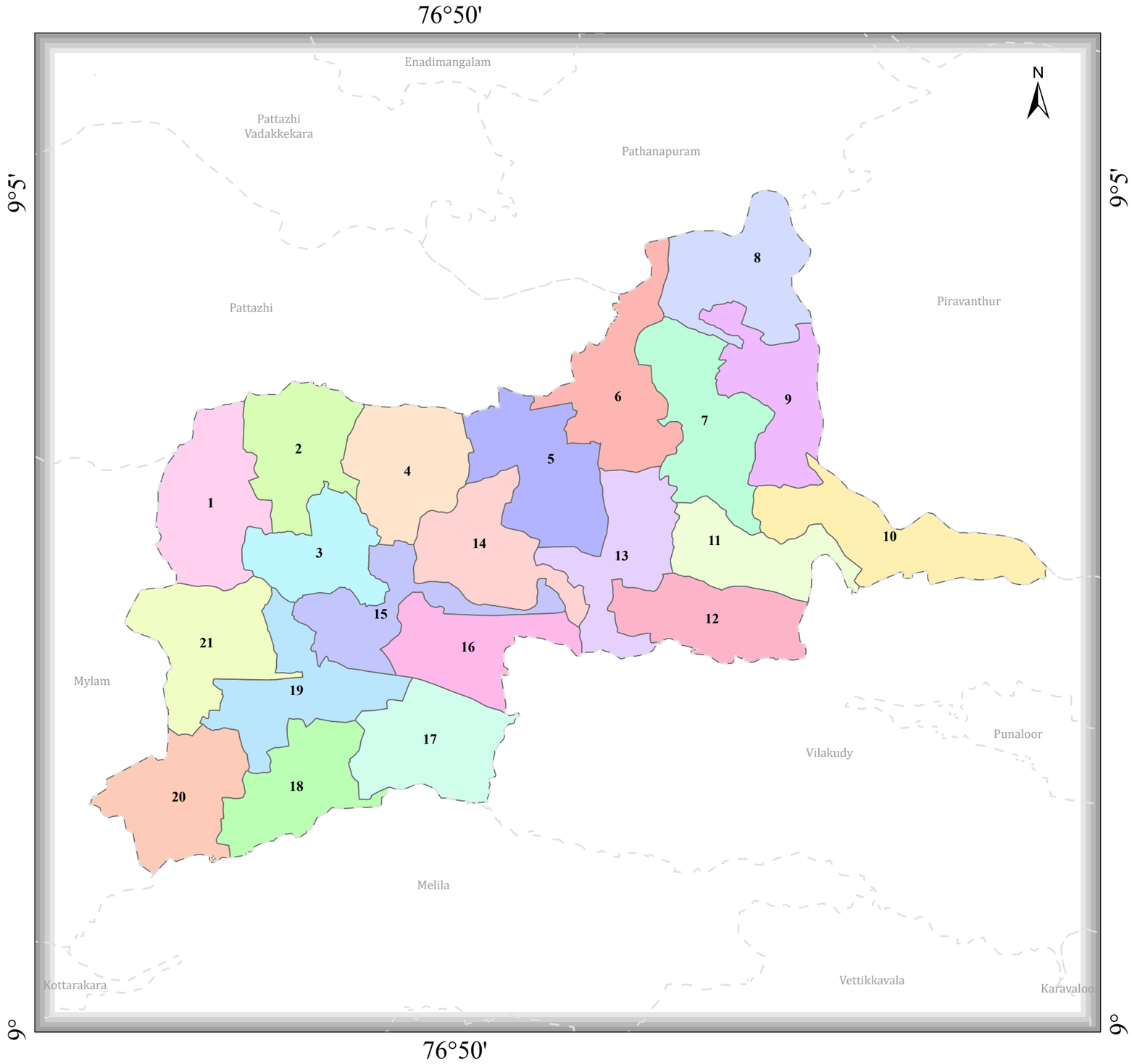

WARD BOUNDARY

- 1-PANDITHITTA
- 2-AMBALA NIRAPPU
- 3-THATHAMANGALAM
- 4-MELEPPURA
- 5-PARANKIMAMMUKAL
- 6-PAZHANJIKADAVU
- 7-PANAMPATTA
- 8-PIDAVOOR
- 9-ARUVITHARA
- 10-KAMUKUMCHERRY
- 11-CHITTASSERY
- 12-NEDUVANNOOR
- 13-MANJAKALA
- 14-NADUTHERI
- 15-RANDALUMMOODU
- 16-NJARAKADU
- 17-ARINGADA
- 18-VADACODU
- 19-PATHINETTAMPADI
- 20-ALAKKUZHY
- 21-KURA
- LOCALBODY

Kilometers

0 0.75 1.5 3 4.5 6

Technology Support : Information Kerala Mission