# KADAKKAL

## DISTRICT NAME :KOLLAM

Delimitation Commission, Kerala

Date : 17-10-2025

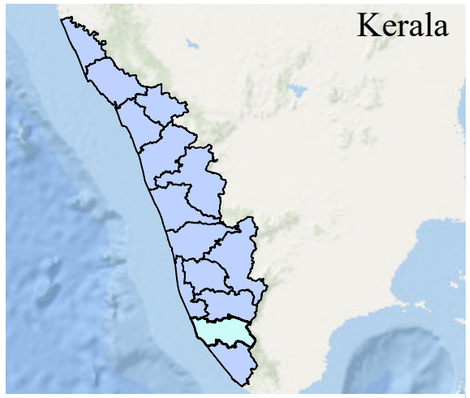


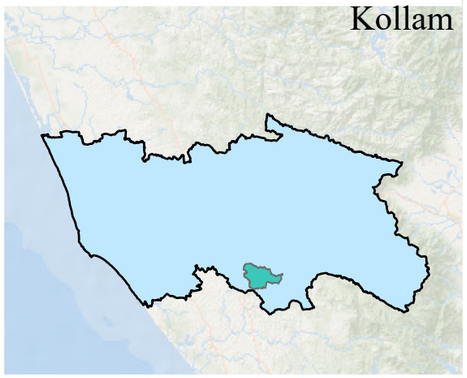


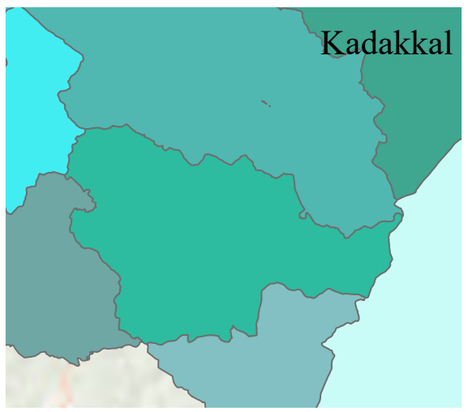


76°55'

8°50'

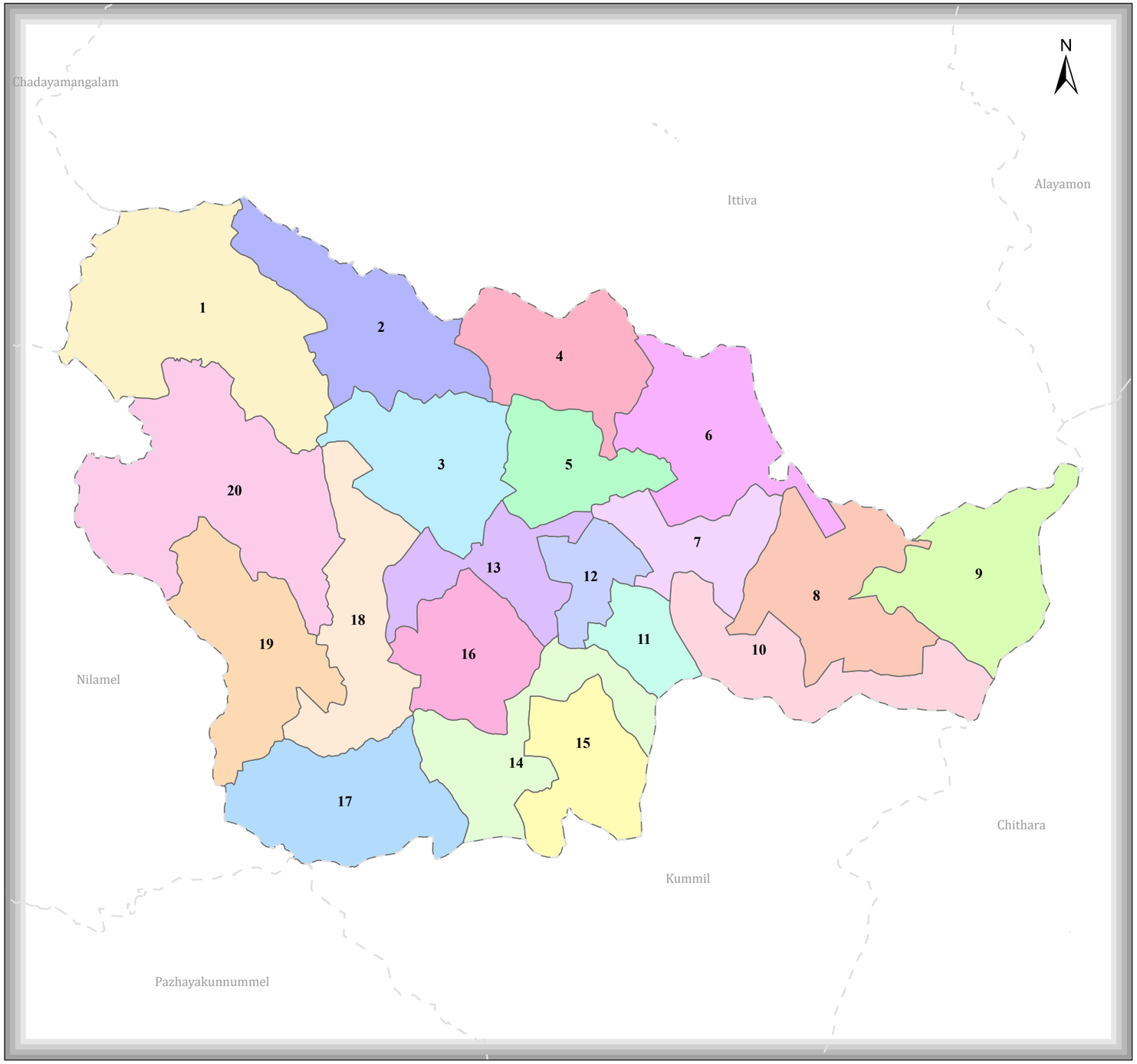


8°50'

76°55'

WARD BOUNDARY

- 1-ELAMPAZHANNOOR
- 2-VELLARVATTAM
- 3-KOTTAPPURAM
- 4-KUTTIKKADU
- 5-VADAKKEVAYAL
- 6-KARAKKADU
- 7-PANTHALAMMUKKU
- 8-MUKUNNERI
- 9-PALAKKAL
- 10-SWAMIMUKKU
- 11-CHINGELI WARD
- 12-ALTHARAMOODU
- 13-THUMBODU
- 14-KADAKKAL TOWN
- 15-GOVINDAMANGALAM
- 16-MATTIDAMPARA
- 17-PULLUPANA
- 18-ATTUPURAM
- 19-KARYAM
- 20-EDATHARA
- LOCALBODY

Kilometers

0 0.5 1 2 3 4

Technology Support : Information Kerala Mission