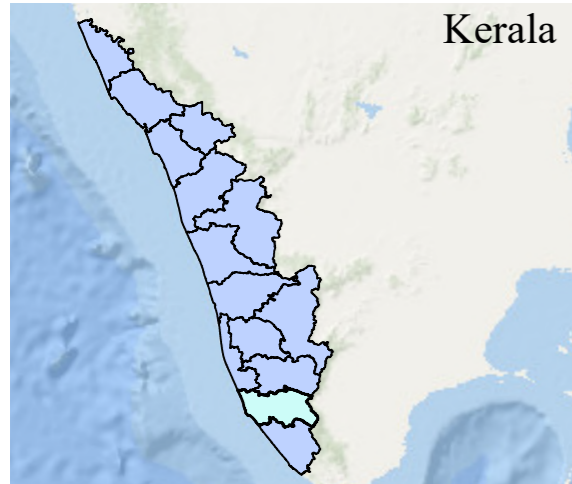


CHADAYAMANGALAM

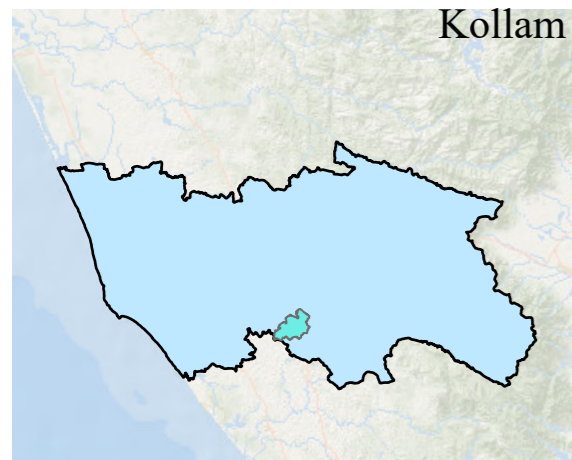


DISTRICT NAME :KOLLAM

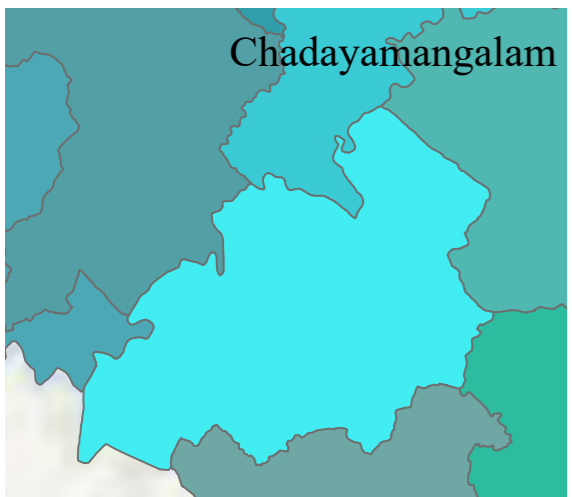
76°50'



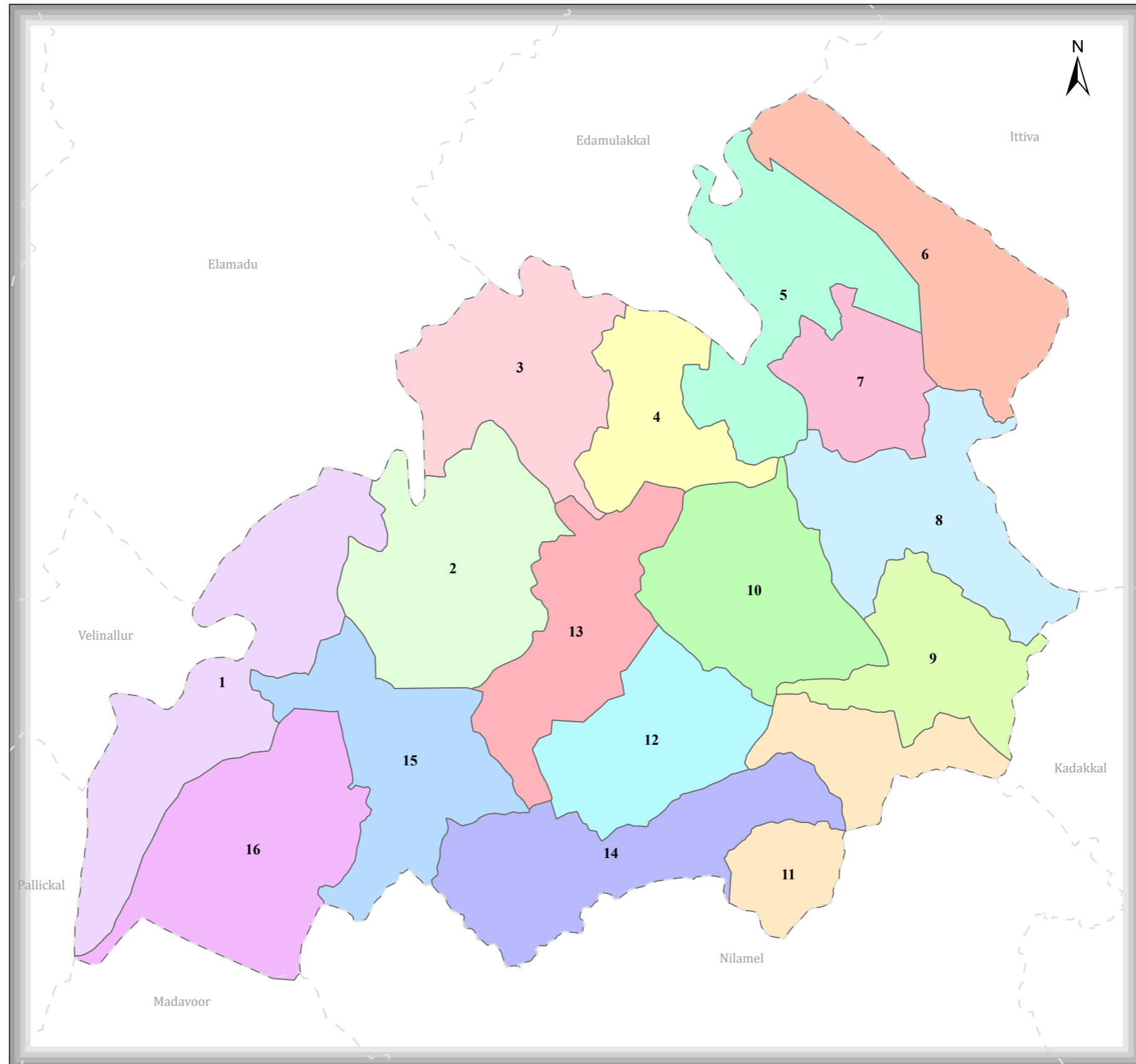
Kerala



Kollam



Chadayamangalam



- WARD BOUNDARY
- 1-THERUVINBHAGAM
 - 2-VELLOOPARA
 - 3-EDAKKODU
 - 4-MADANNADA
 - 5-POONKODU
 - 6-AKKONAM
 - 7-MANNAMPARAMPU
 - 8-TOWN
 - 9-KANNANKODU
 - 10-CHADAYAMANGALAM
 - 11-KURIYODU
 - 12-VETTUVAZHI
 - 13-KALAYAM
 - 14-KALLIKKADU
 - 15-MOOLAMKODU
 - 16-POREDUM
 - LOCALBODY

76°50'

