KULANADA

DISTRICT NAME :PATHANAMTHITTA

Delimitation Commission, Kerala

Date : 14-10-2025

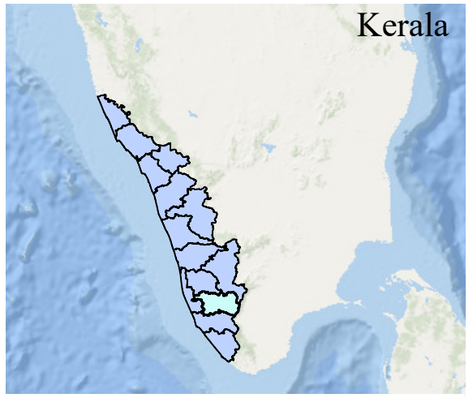

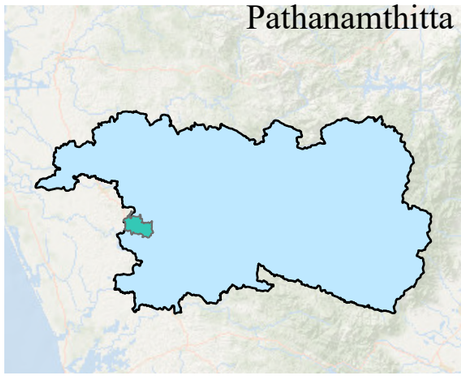

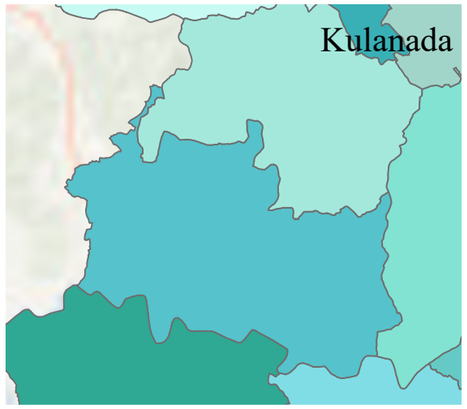

76°40'

9°15'

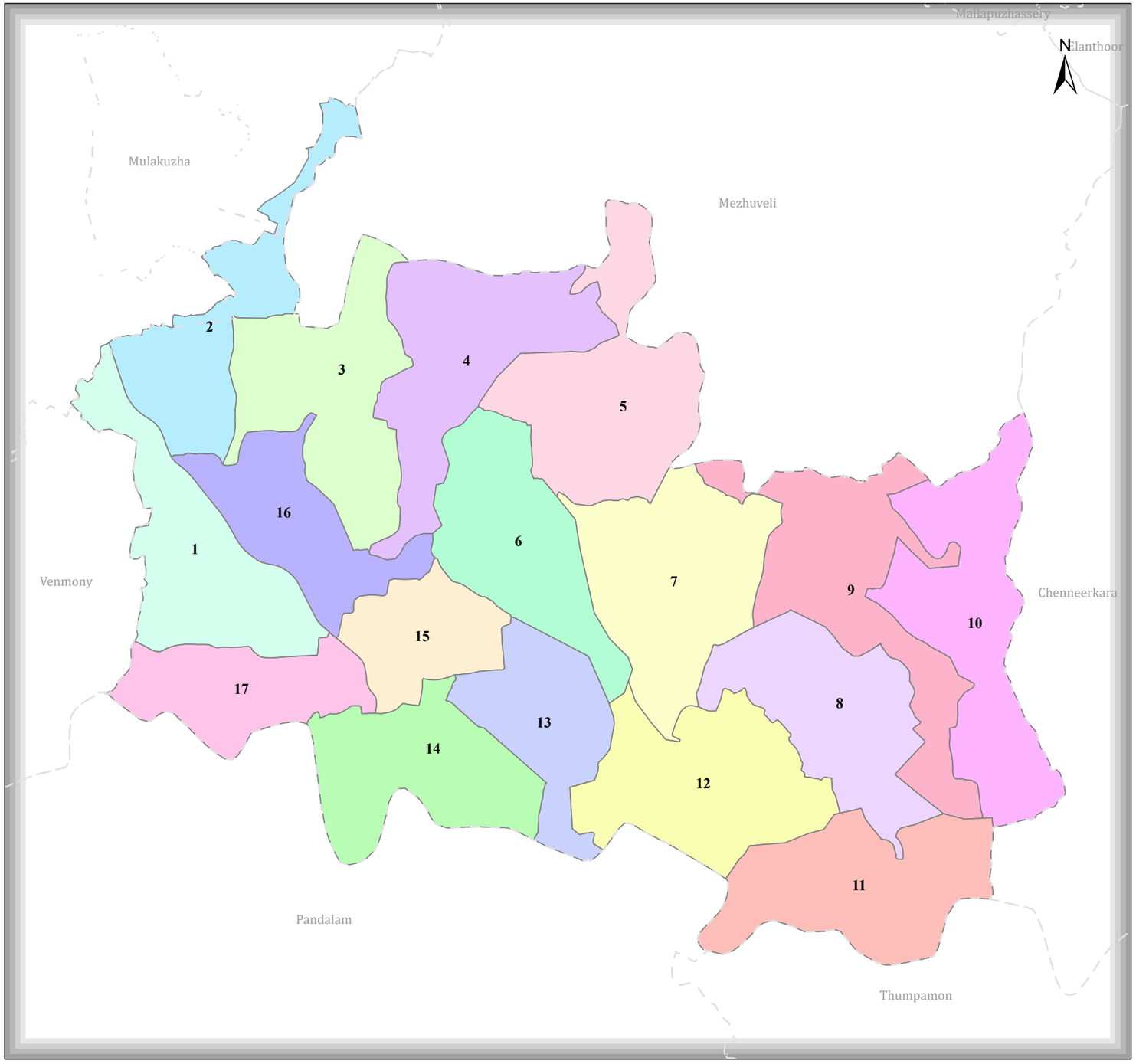

9°15'

76°40'

WARD BOUNDARY

- 1-MANTHUKA
- 2-MANTHUKA EAST
- 3-ULLANNOOR
- 4-ULLANNOOR EAST
- 5-KADALIKKUNNU
- 6-PUTHUVAKKAL
- 7-PANIL
- 8-MANALTHARA
- 9-PUNNAKKUNNU
- 10-THUMPAMON NORTH
- 11-THUMPAMON THAZHAM
- 12-ULANADU
- 13-PANANGADU
- 14-KAIPUZHA
- 15-KULANADA
- 16-KULANADA NORTH
- 17-NJETTOOR

LOCALBODY

- LOCALBODY

Kilometers

0 0.5 1 2 3 4

Technology Support : Information Kerala Mission