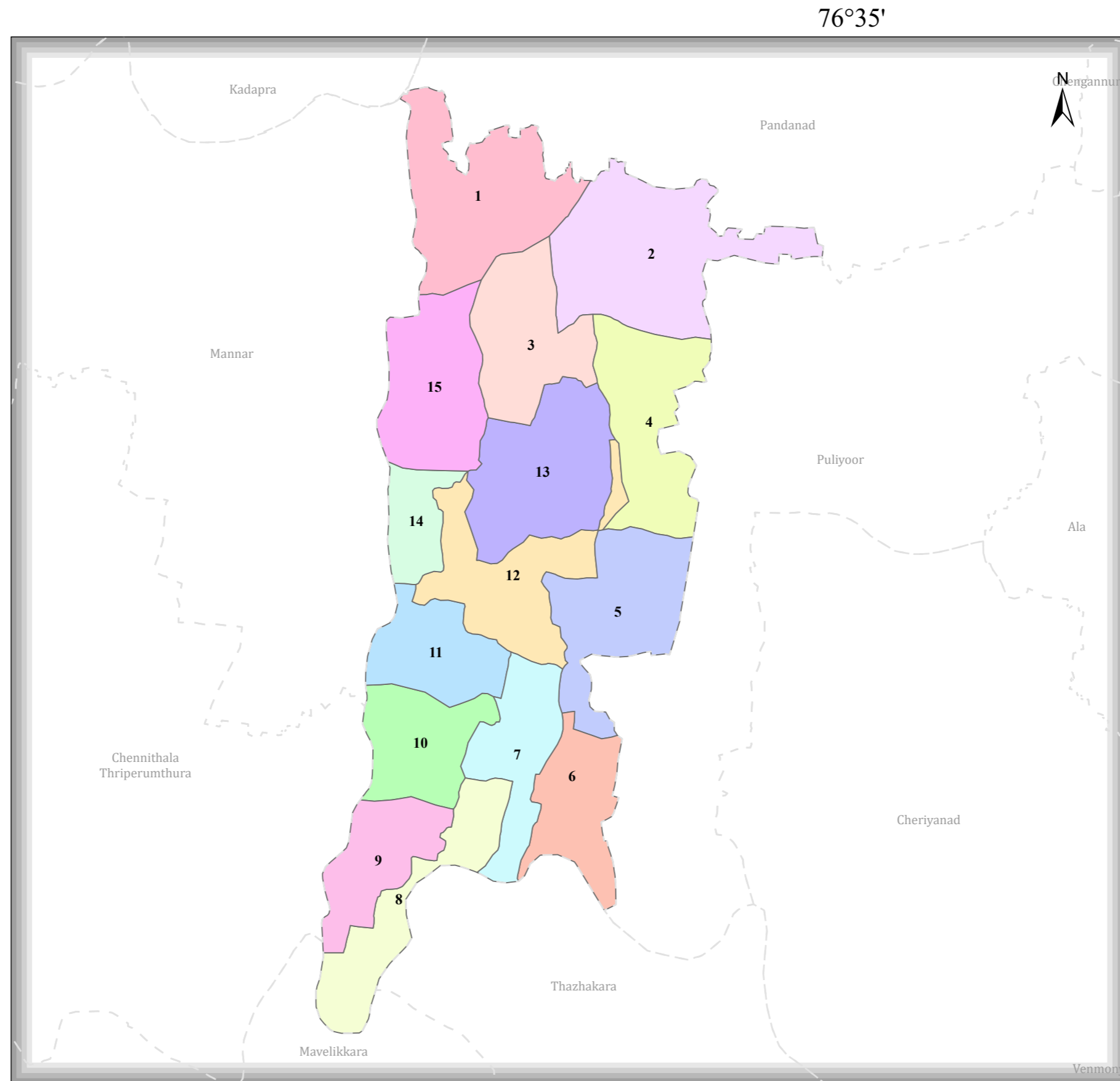
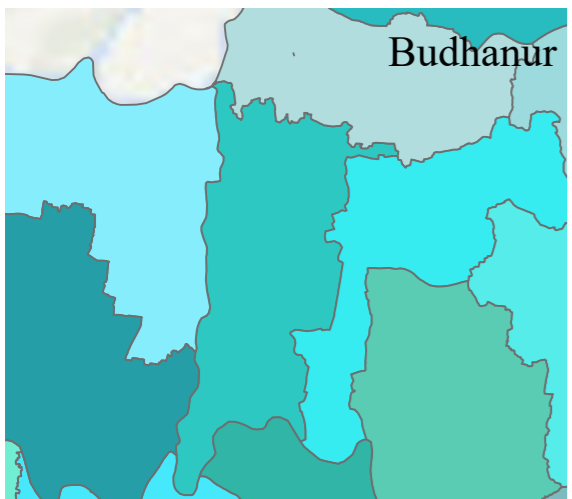
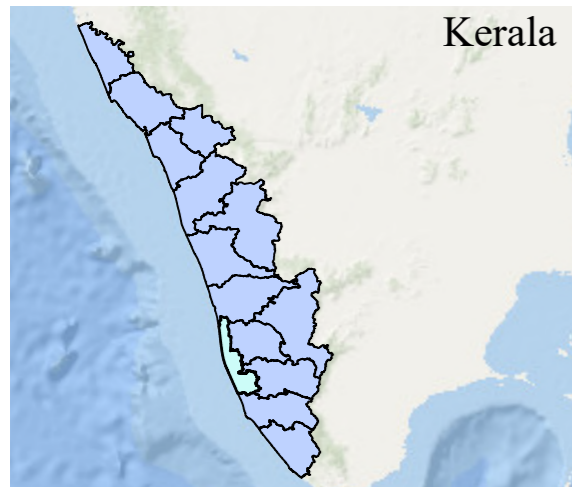


BUDHANUR

DISTRICT NAME :ALAPPUZHA



76°35'

76°35'

- WARD BOUNDARY
- 1-KADAMPOOR
 - 2-BUDHANOOR EAST
 - 3-BUDHANOOR WEST
 - 4-BUDHANOOR SOUTH
 - 5-ELANJIMEL
 - 6-PERINGILIPURAM EAST
 - 7-PERINGILIPURAM WEST
 - 8-ULUNTHY EAST
 - 9-ULUNTHY
 - 10-GRAMAM
 - 11-ENNAKKAD SOUTH
 - 12-PANCHAYAT OFFICE WARD
 - 13-THAYYOOR
 - 14-ENNAKKAD NORTH
 - 15-PERINGAD
 - LOCALBODY

