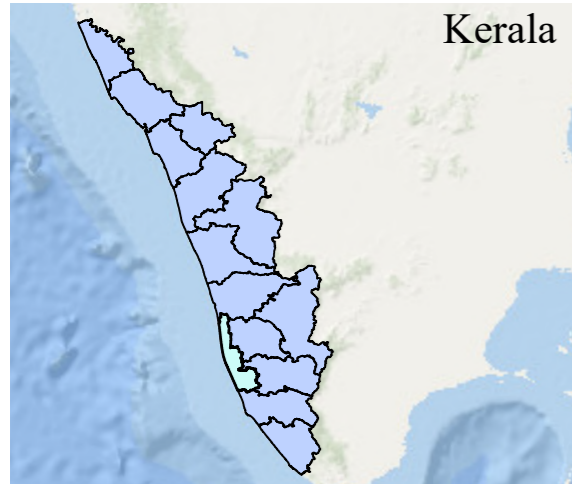


KRISHNAPURAM



DISTRICT NAME :ALAPPUZHA

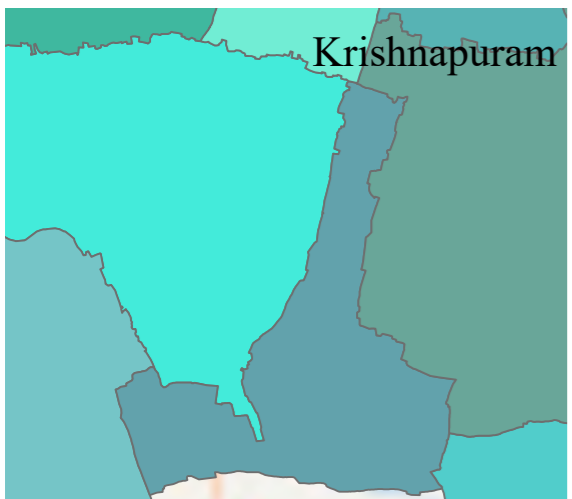
76°30'



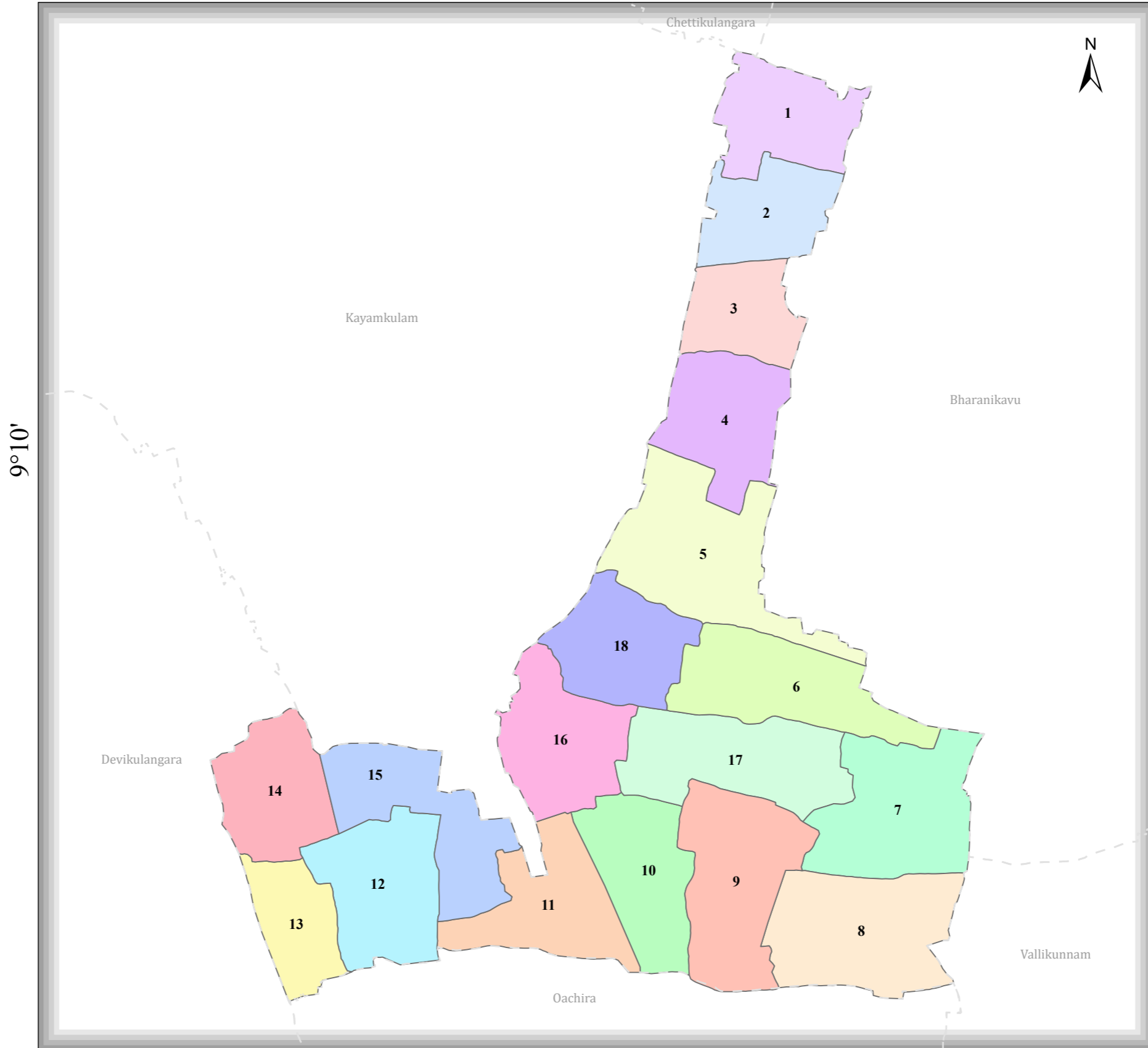
Kerala



Alappuzha



Krishnapuram



- WARD BOUNDARY
- 1-DESATHINAKAM
 - 2-KUTTITHERUVU
 - 3-PULLIKKANAKKU
 - 4-PULLIKKANAKKU SOUTH
 - 5-PANAYANNARKAVU
 - 6-KAPPIL
 - 7-KAPPIL EAST
 - 8-NJAKKANAL
 - 9-KAPPIL KUTTIPPURAM
 - 10-NJAKKANAL WEST
 - 11-PUTHIYAKAVU
 - 12-KRISHNAPURAM SOUTH
 - 13-SOUTH KOCHUMURI
 - 14-KOCHUMURI
 - 15-KRISHNAPURAM
 - 16-MAMPRAKUNNEL
 - 17-PANCHAYAT OFFICE
 - 18-KAPPIL MEKKU
 - LOCALBODY

9°10'

9°10'

76°30'

