THALANAD

DISTRICT NAME :KOTTAYAM

Delimitation Commission, Kerala

Date : 15-10-2025

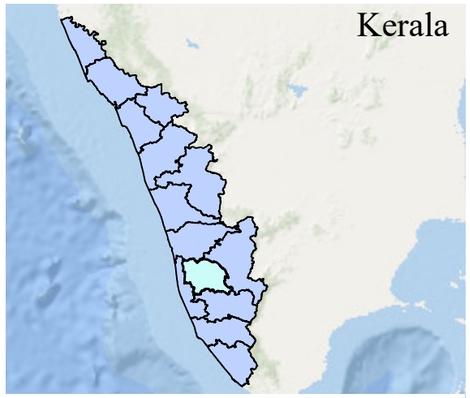

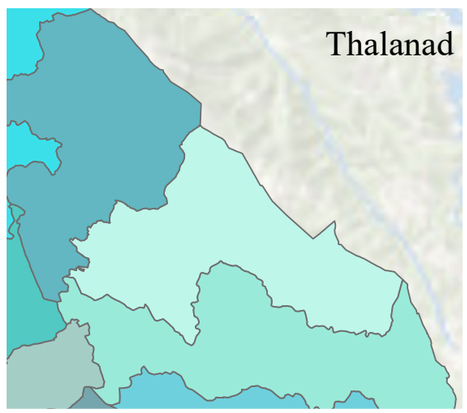

76°50'

9°45'

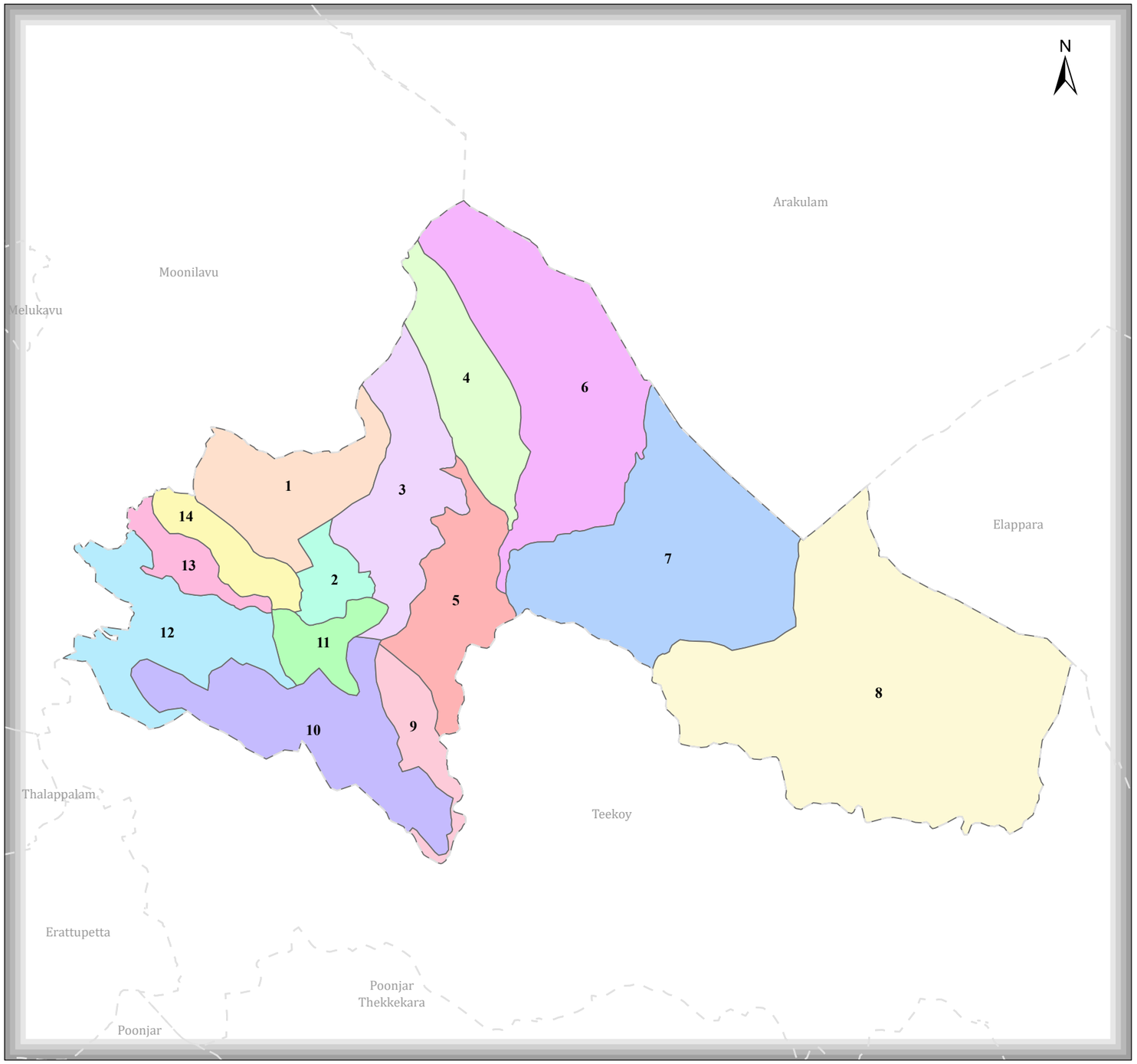

9°45'

76°50'

WARD BOUNDARY

- 1-CHOVOOR
- 2-ELAVUMPARA
- 3-CHONAMALA
- 4-MELADUKKOM
- 5-ADUKKOM
- 6-PERYAMALA
- 7-VELLANI
- 8-ATTIKALAM
- 9-TEEKOY ESTATE
- 10-MARAVIKALLU
- 11-PANCHAYAT OFFICE
- 12-AYYAMPARA
- 13-VADAKKUMBHAGAM
- 14-THALANAD CENTRE
- LOCALBODY

Technology Support : Information Kerala Mission

Kilometers

0 0.75 1.5 3 4.5 6