VAKATHANAM

DISTRICT NAME :KOTTAYAM

Delimitation Commission, Kerala

Date : 15-10-2025

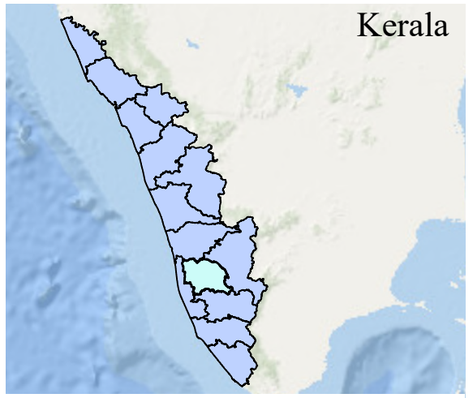

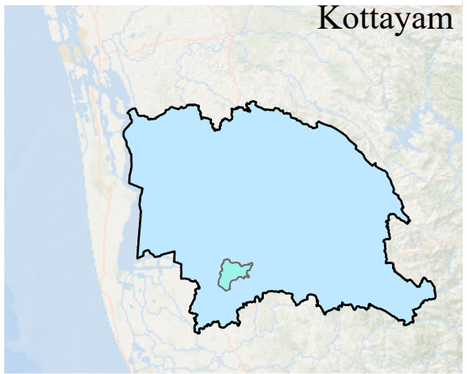

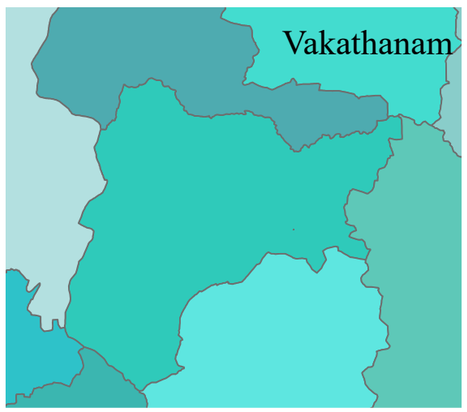

76°35'

9°30'

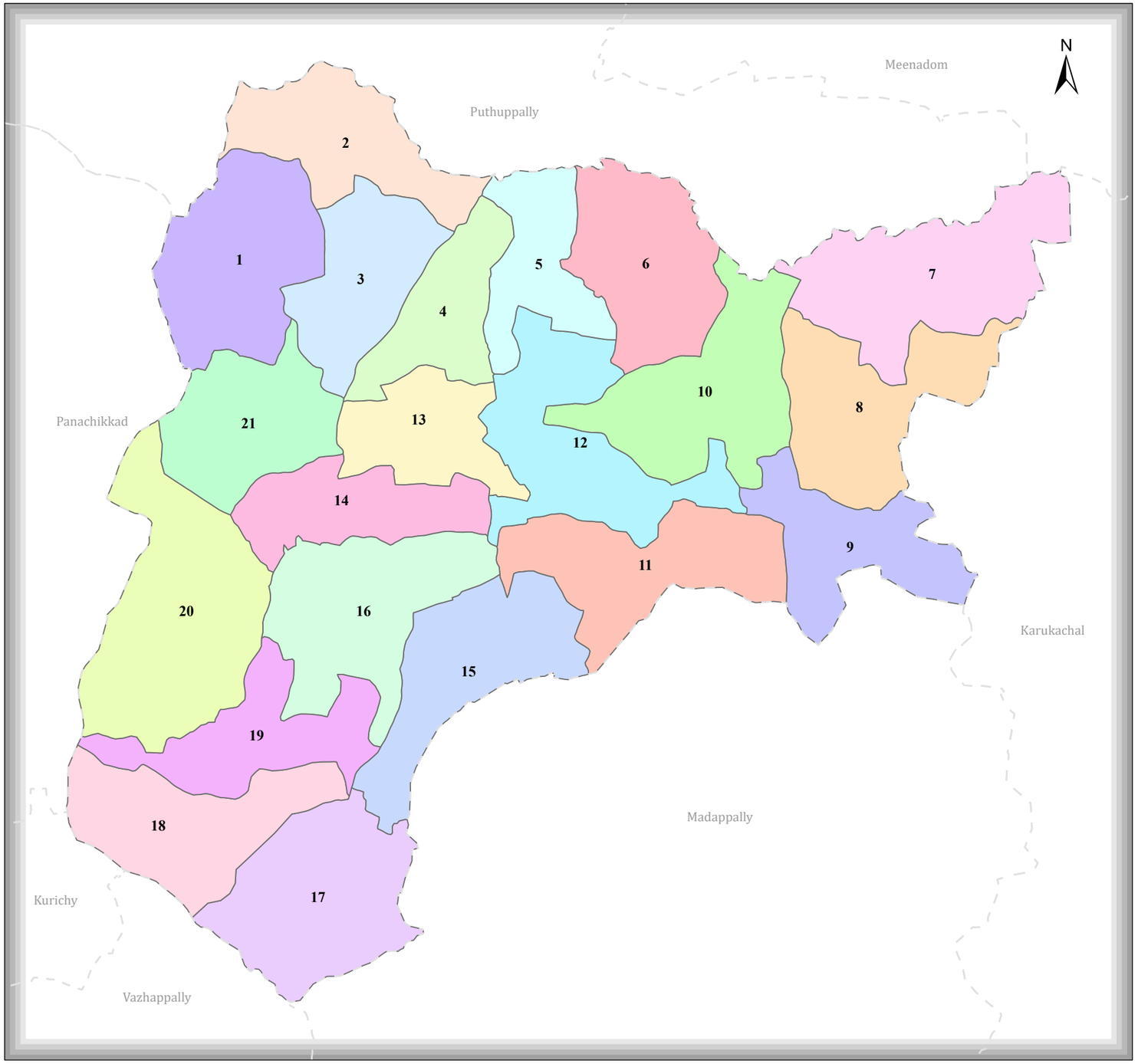

9°30'

76°35'

WARD BOUNDARY

- 1-THRIKOTHAMANGALAM
- 2-KODOORARVALLY
- 3-KADAMURY
- 4-NJALIYAKUZHY
- 5-MARANGADU
- 6-PARIYARAM
- 7-THOTTAKKAD
- 8-AMBALAKAVALA
- 9-EZHUVANTHANAM
- 10-ERAVUCHIRA
- 11-PONGAMTHANAM
- 12-MUDITHANAM
- 13-MANIKANDAPURAM
- 14-UNNAMATTOM
- 15-PANDANCHIRA
- 16-KARAKKATTUKUNNU
- 17-NALUNNAKKAL
- 18-PUTHENCHANTHA
- 19-JERUSALEMMOUNT
- 20-VALLIKKAD
- 21-UDHIKKAL
- LOCALBODY

Kilometers

0 0.5 1 2 3 4

Technology Support : Information Kerala Mission