VAZHAKKULAM

DISTRICT NAME :ERNAKULAM

Delimitation Commission, Kerala

Date : 18-10-2025

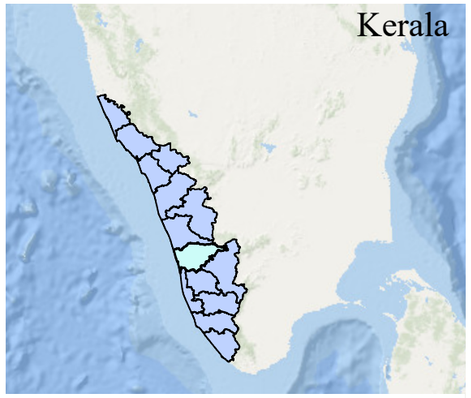

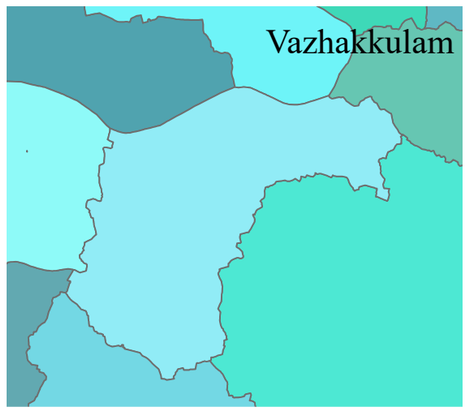

76°25'

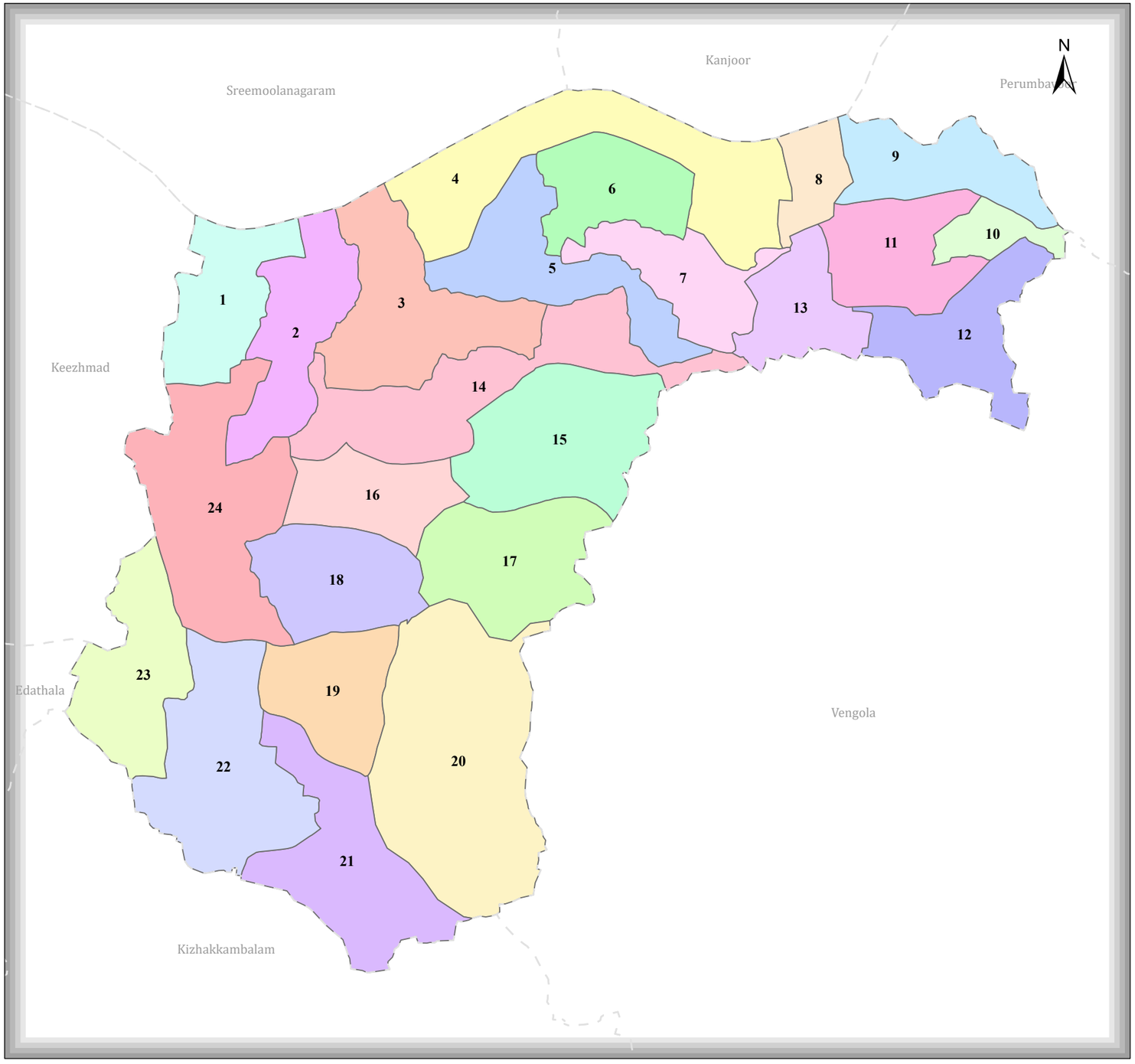

10°5'

WARD BOUNDARY

WARDNUMBER

- 1-KUNNATHUKARA
- 2-MARAMPALLY
- 3-KANAMPARAMBU
- 4-MANJAPPETTY
- 5-KUTHIRAPARAMBU
- 6-WEST MUDIKKAL
- 7-CHERUVELIKUNNU
- 8-VANCHINAD
- 9-MUDICKAL
- 10-MAVINCHUVADU
- 11-PALLIKAVALA
- 12-MILLUMPADI
- 13-MOULOODPURA
- 14-NORTH EZHIPRAM
- 15-MULLANKUNNU
- 16-KAIPOORIKKARA
- 17-KALLELI
- 18-KEENPURAM
- 19-SOUTH VAZHAKULAM
- 20-SOUTH EZHIPRAM
- 21-NADAKAVU
- 22-MALAYIDAM THURUTHU
- 23-THADIYITTAPARAMBU
- 24-PANDYAM

10°5'

76°25'

Kilometers

0 0.5 1 2 3 4

Technology Support : Information Kerala Mission