KUNNATHUNAD

DISTRICT NAME :ERNAKULAM

Delimitation Commission, Kerala

Date : 17-10-2025

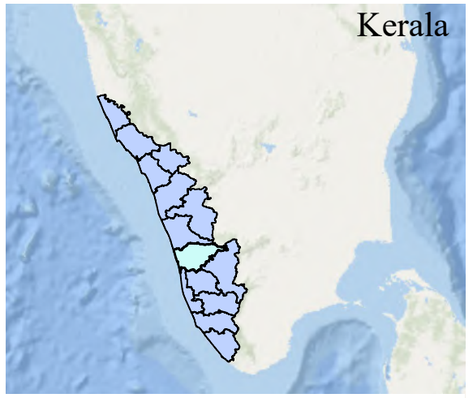

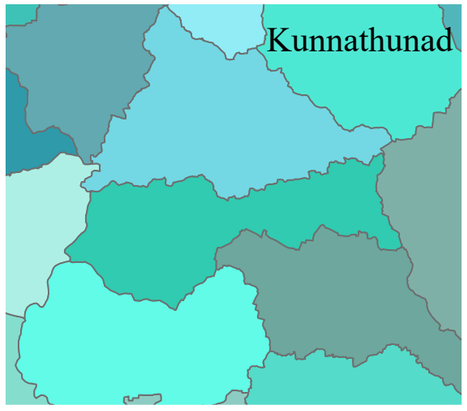

76°25'

10°

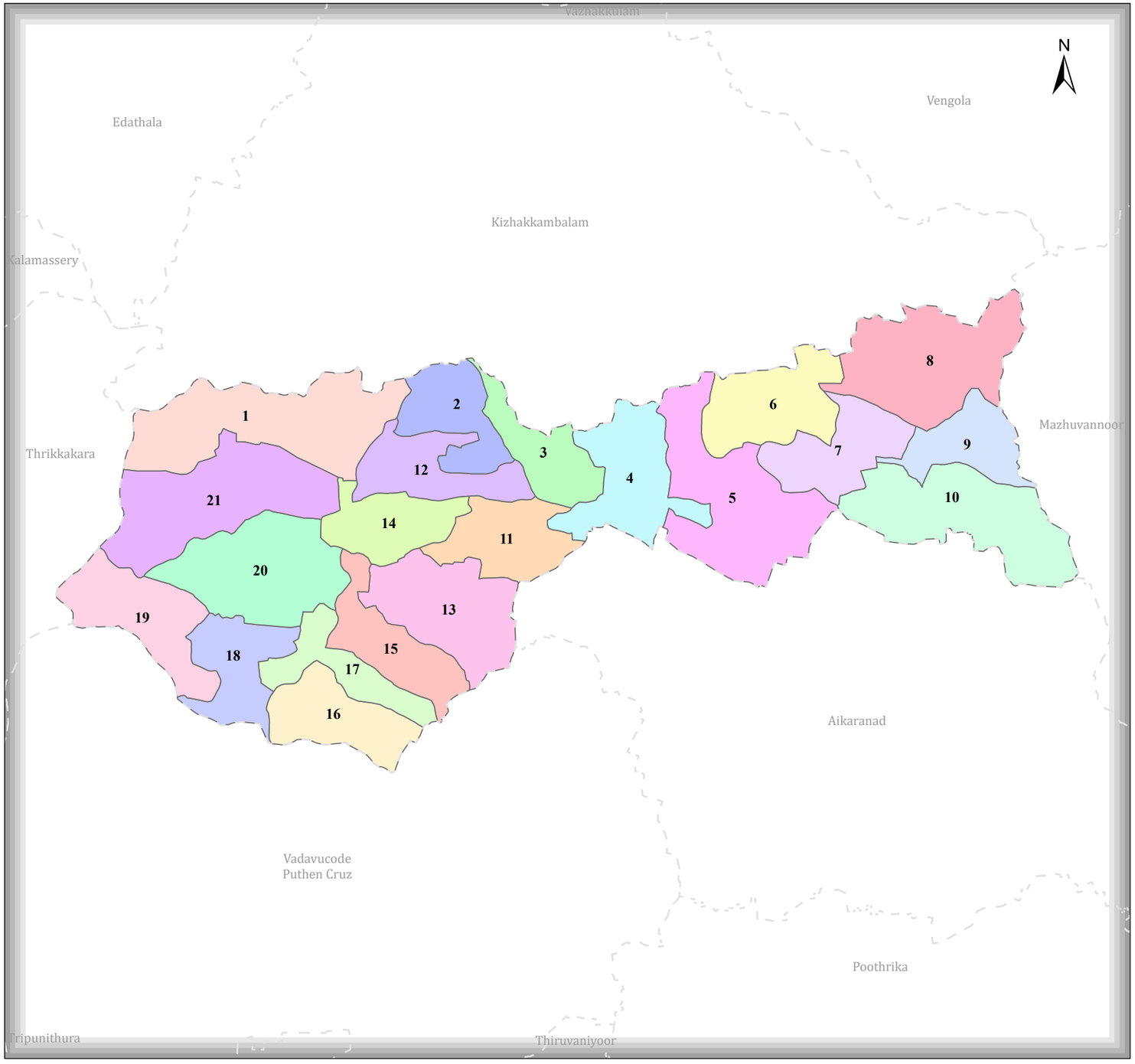

WARD BOUNDARY

- 1-CHITTANADU
- 2-ERUMELI
- 3-PARAKKODE
- 4-PUNNORKODE
- 5-KAITHAKKADU SOUTH
- 6-KAITHAKKADU NORTH
- 7-PATTIMATTOM
- 8-CHENGARA NORTH
- 9-ATHANI
- 10-CHENGARA SOUTH
- 11-PARAKKODE EAST
- 12-KUMARAPURAM
- 13-VEMBILLY
- 14-MORAKKALA EAST
- 15-PERINGALA NORTH
- 16-PERINGALA SOUTH
- 17-PERINGALA CENTRAL
- 18-PADATHIKKARA
- 19-PINARMUNDA
- 20-PALLIKKARA
- 21-WEST MORAKKALA

10°

76°25'

Kilometers

0 0.75 1.5 3 4.5 6

Technology Support : Information Kerala Mission