VENKITANGU

DISTRICT NAME :THRISSUR

Delimitation Commission, Kerala

Date : 15-10-2025

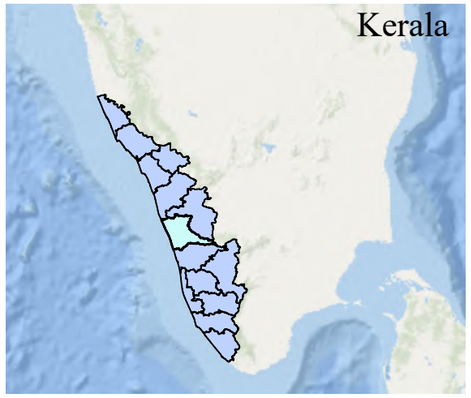

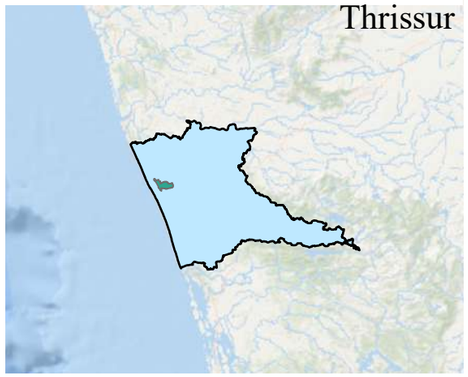

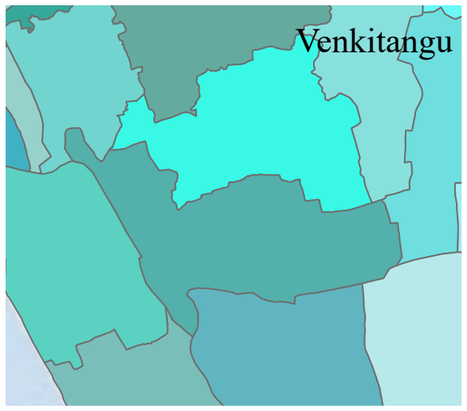

76°5'

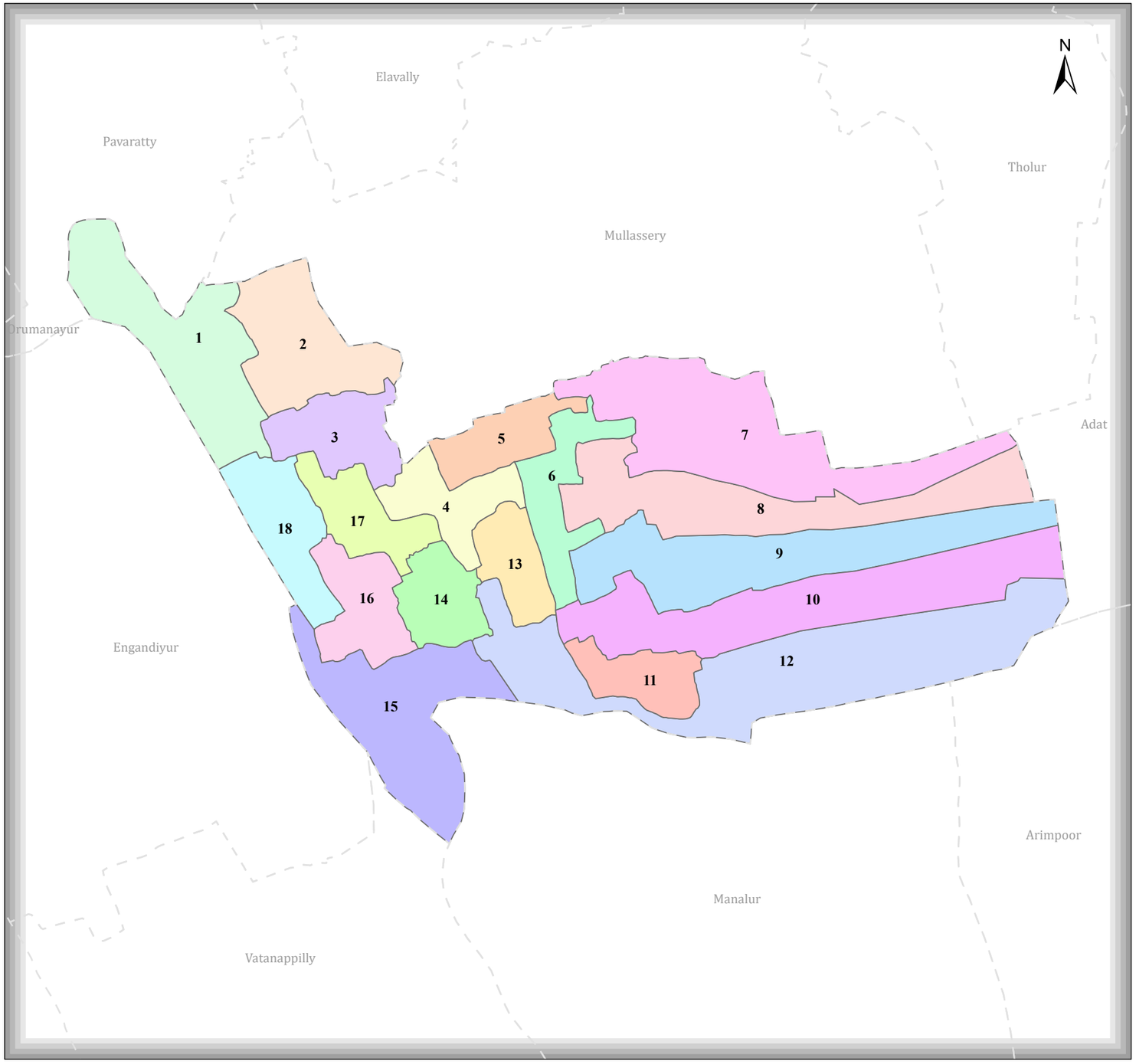

10°30'

10°30'

76°5'

WARD BOUNDARY

WARDNAME

- 1-PADOOR WEST
- 2-PADOOR EAST
- 3-PADOOR CENTRE
- 4-VENKITANGU WEST
- 5-VENKITANGU CENTER
- 6-VENKITANGU
- 7-KANNOTH
- 8-VENKITANGU EAST
- 9-KARUVANTHALA EAST
- 10-KONJIRA
- 11-KETTUNGAL
- 12-KARUVANTHALA SOUTH
- 13-MECHERIPADI
- 14-THOYAKKAVU CENTRE
- 15-KODAMUKU
- 16-THOYAKKAVU WEST
- 17-KUNDAZHIYUR
- 18-PULIKKAKADAVU

Kilometers

0 0.5 1 2 3 4

Technology Support : Information Kerala Mission