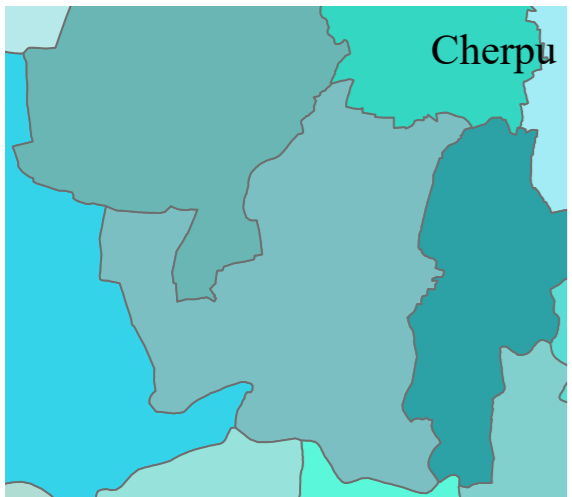
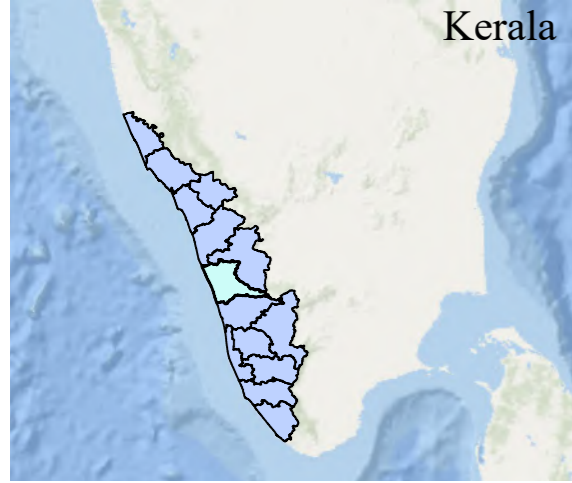


CHERPU

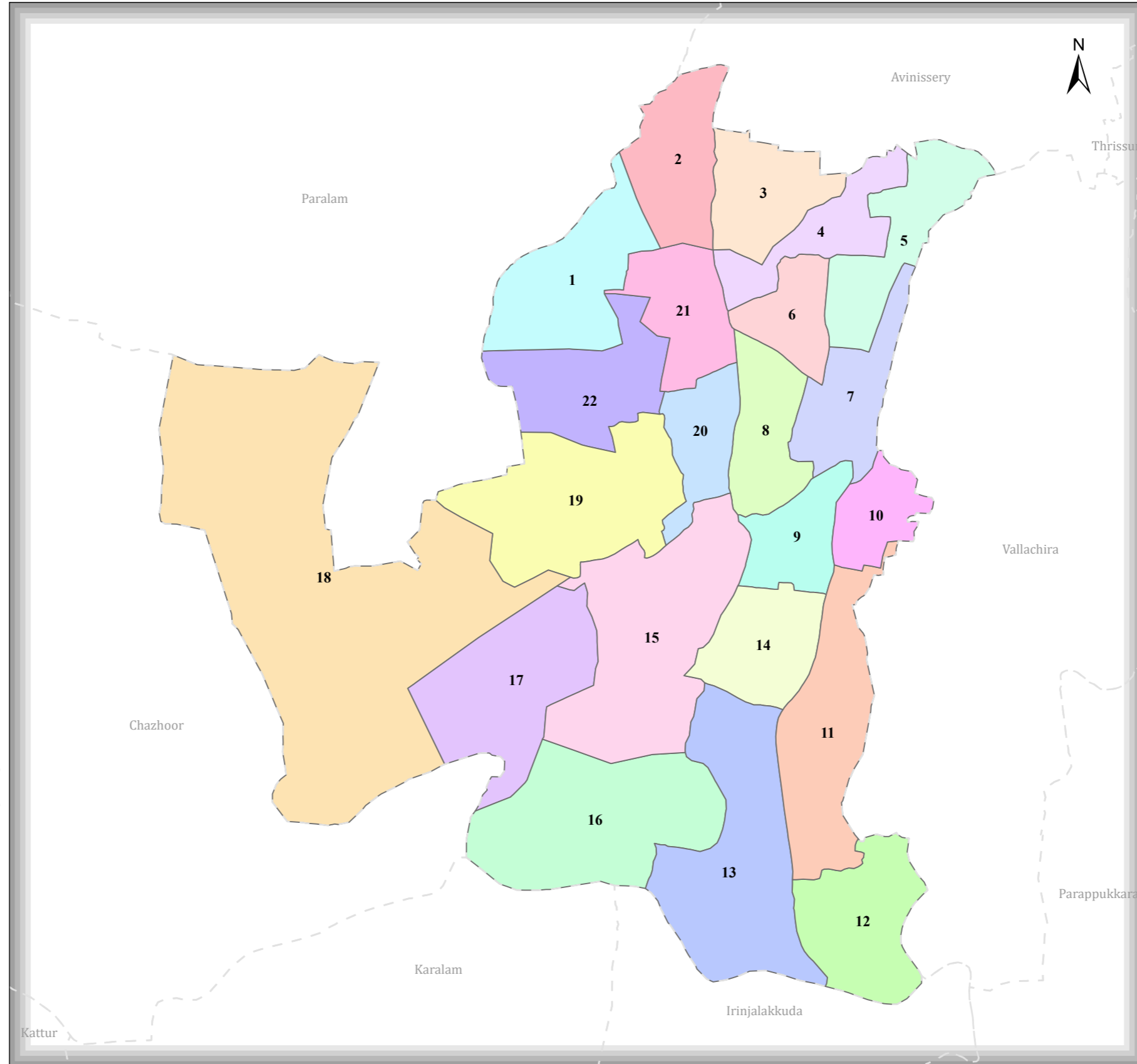
DISTRICT NAME :THRISSUR



76°10'



10°25'



WARD BOUNDARY

- 1-POOTHARAKKAL
- 2-CHEVOOR
- 3-CHEVOOR EAST
- 4-VALLUKUNNATHUSSERY
- 5-PERINCHERY
- 6-THIRUVULLAKKAVU
- 7-POOCHUNNIPADAM
- 8-CHERPU
- 9-PERUVANAM
- 10-URAKAM NORTH
- 11-URAKAM EAST
- 12-PANAMKULAM
- 13-ETTUMANA
- 14-URAKAM
- 15-PERUMKULAM
- 16-ETTUMANA WEST
- 17-CHERPU WEST
- 18-MUTHULLIYAL
- 19-CHERPU EAST
- 20-THAYAMKULANGARA
- 21-PERUMBILLYSSERY
- 22-PERUMBILLYSSERY WEST

76°10'

