MALA

DISTRICT NAME :THRISSUR

Delimitation Commission, Kerala

Date : 15-10-2025

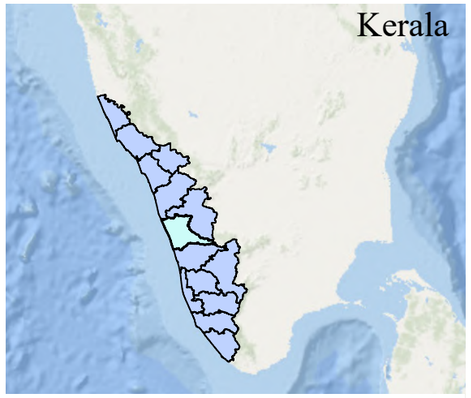

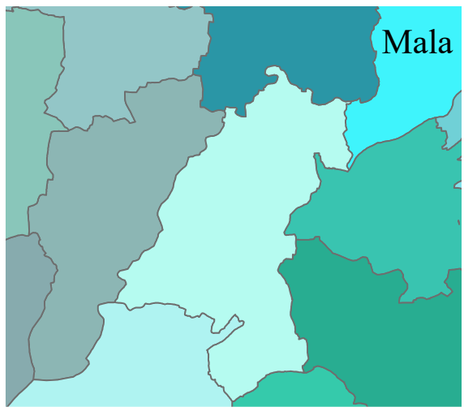

76°15'

10°15'

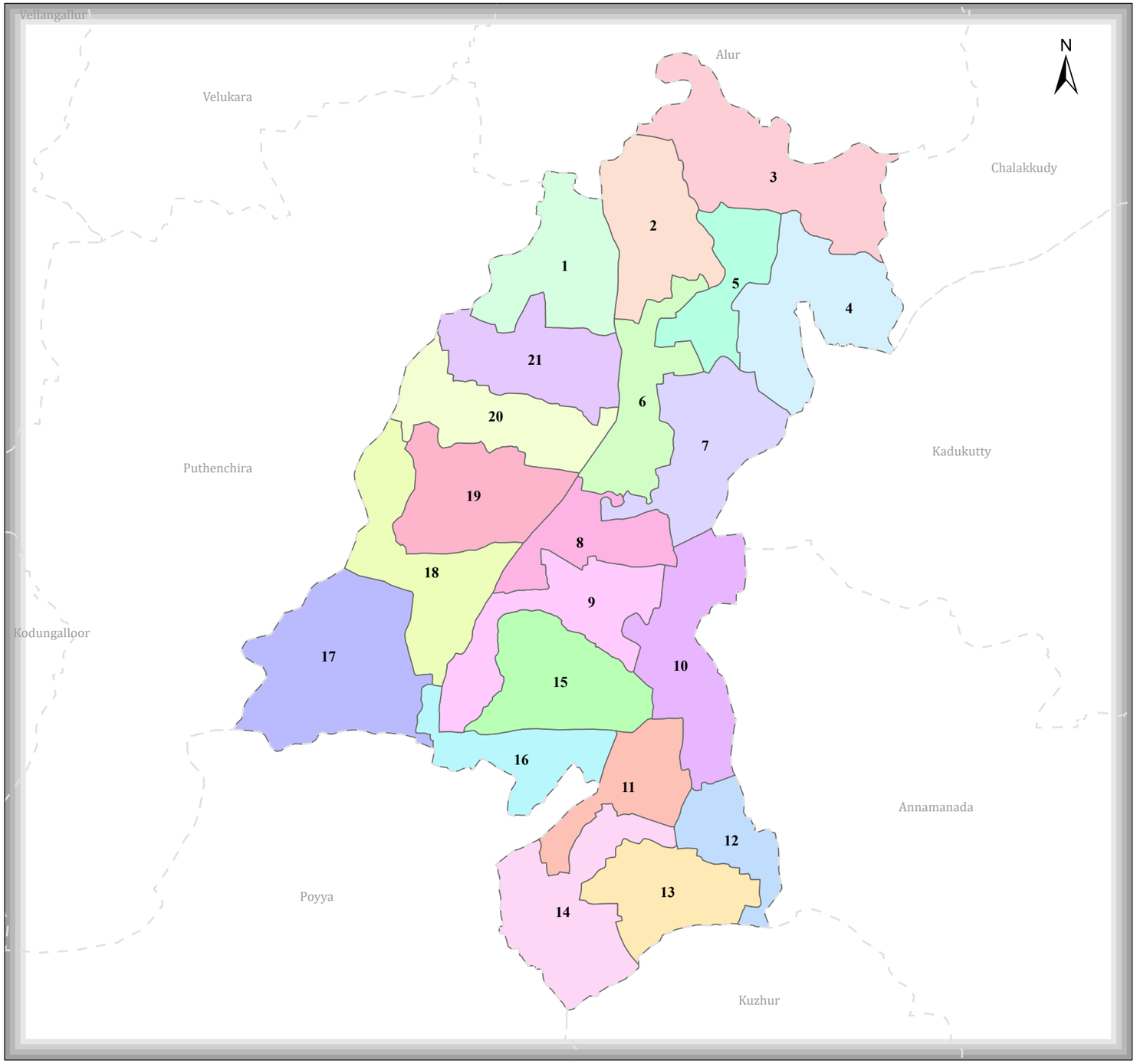

10°15'

WARD BOUNDARY

WARDNAME

- 1-KOLKUNNU
- 2-ANAPPARA
- 3-ANNALLUR
- 4-PARAKKOOTTAM
- 5-PAZHOOKKARA
- 6-ASHTAMICHIRA
- 7-AMBAZHAKKAD
- 8-KOONAMPARAMB
- 9-KOTTAVATHIL
- 10-CHAKKAMPARAMB
- 11-KOTTAMURI
- 12-SNEHAGIRI
- 13-VALIYAPARAMB
- 14-KURUVILASSERY
- 15-KAVANAD
- 16-MALA
- 17-NAITHAKUDY
- 18-KUNNATHUKAD
- 19-VADAMA
- 20-PATHIYARI
- 21-MAREKKAD

76°15'

0 0.5 1 2 3 4 Kilometers

Technology Support : Information Kerala Mission