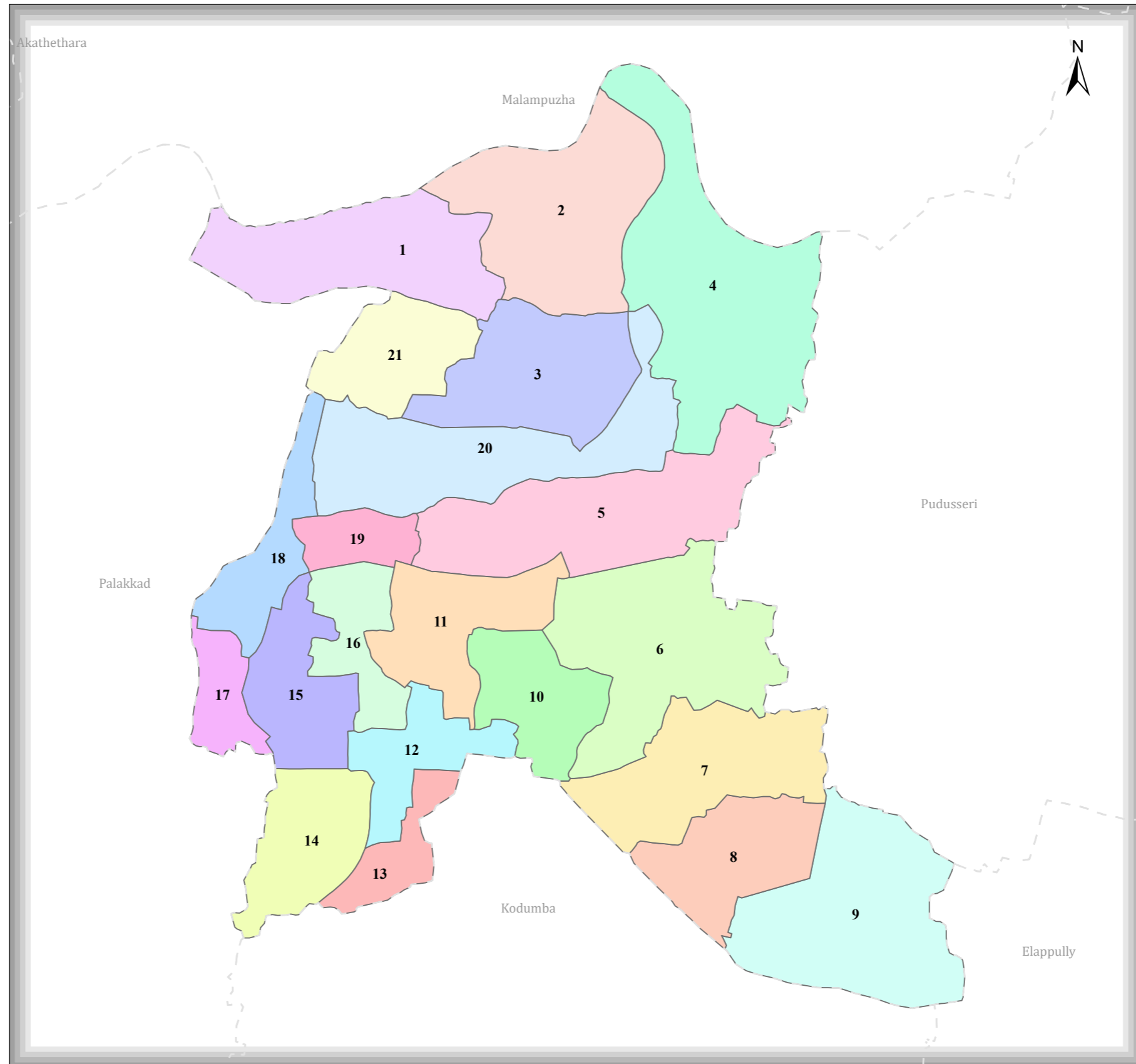
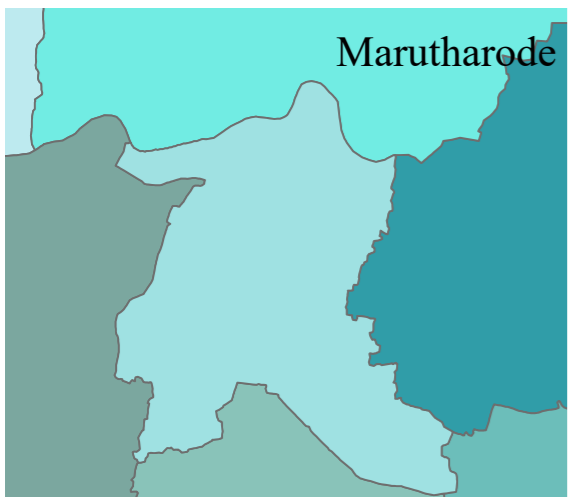
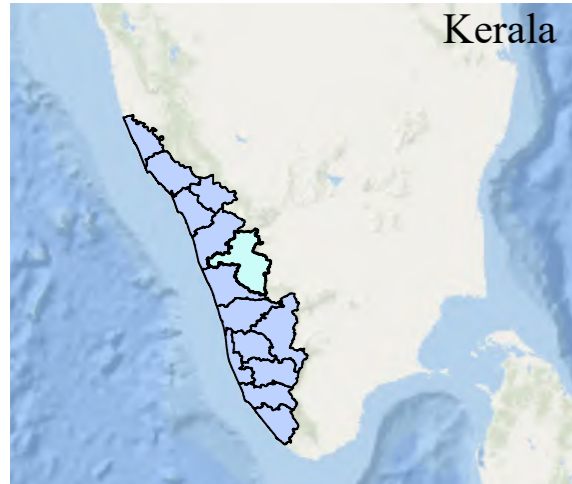


# MARUTHARODE

DISTRICT NAME :PALAKKAD



76°40'



- WARD BOUNDARY
- 1-KALIPPARA
  - 2-KUNNAMKKAD
  - 3-ANAPPARA
  - 4-PADALIKKAD
  - 5-CHEMMANKKAD
  - 6-KUPPIYODE
  - 7-KANDATHUPARA
  - 8-THEKKETHARA
  - 9-ERATTAYAL
  - 10-CHANDRANAGAR EXTENSION
  - 11-ALLAMPALLAM
  - 12-CHANDRANAGAR
  - 13-KUNNANNUR
  - 14-CHEMBALODE
  - 15-NERUKAKKAD
  - 16-THEKKUNURI
  - 17-MANALI, MANALI
  - 18-KALLEPULLY WEST
  - 19-KALLEPULLY EAST
  - 20-MANTHRIKKAD KURIPARABHU
  - 21-THEKKONI

76°40'

