KURUVA

DISTRICT NAME :MALAPPURAM

Delimitation Commission, Kerala

Date : 13-10-2025

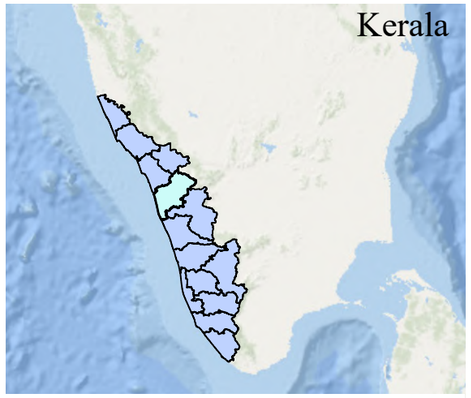

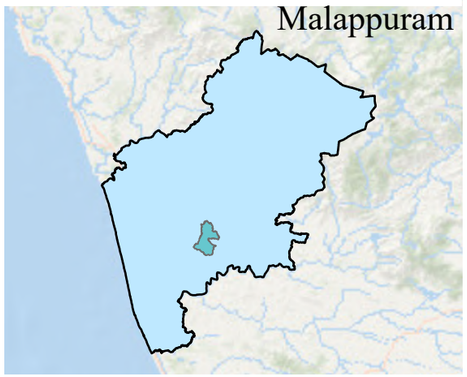

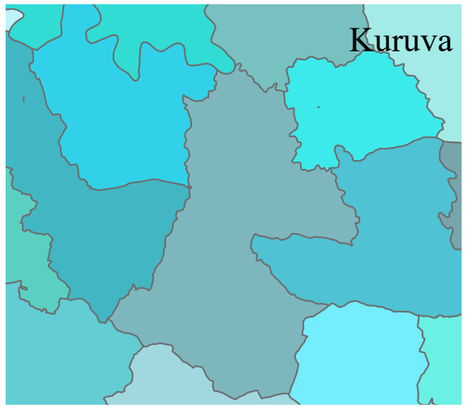

76°5'

11°

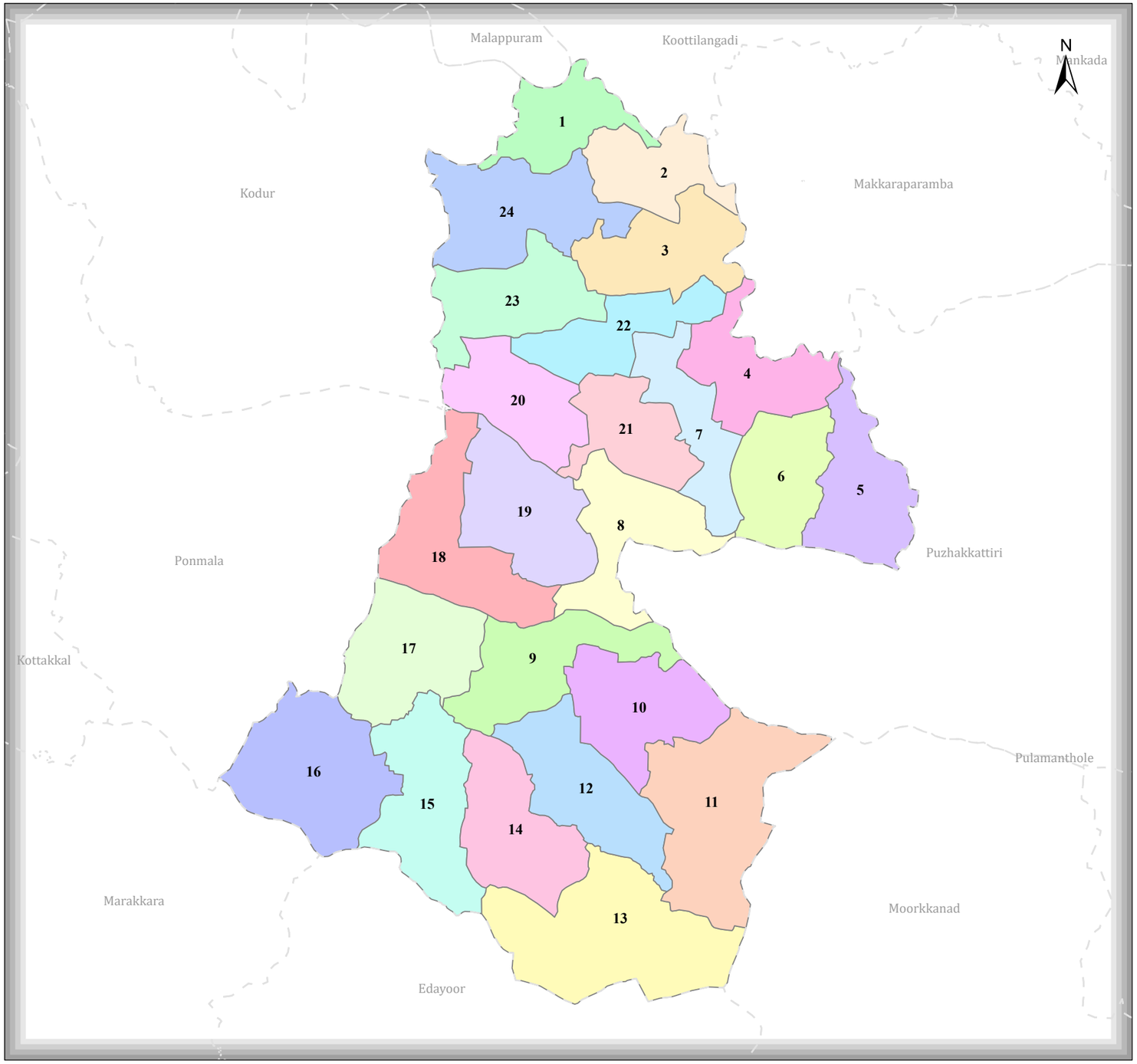

11°

76°5'

Ward Boundary

- 1-MULLAPPALLI
- 2-KURUVA
- 3-SAMOOSAPPADI
- 4-NECHIKUTHUPARAMBA
- 5-KARINCHAPADI EAST
- 6-KARINJAPADI WEST
- 7-VATTALLOOR
- 8-PADAPPARAMBA
- 9-CHANTHAPPARAMBA
- 10-EAST PANG
- 11-THORA
- 12-VAZHENGAL
- 13-POOKKODE
- 14-AMBALAPPARAMBA
- 15-CHENDI
- 16-PADINJATTUMURI
- 17-CHANDHANAPPARAMBA
- 18-CHENGOTTOOR
- 19-CHERUKULAMBA
- 20-CHERUKULAMBA WEST
- 21-MEKKULAMBA
- 22-THEKKUMKULAMBA
- 23-PAZHAMALLOOR
- 24-MEENARKUZHI

Kilometers

0 0.75 1.5 3 4.5 6

Technology Support : Information Kerala Mission