MANKADA

DISTRICT NAME :MALAPPURAM

Delimitation Commission, Kerala

Date : 13-10-2025

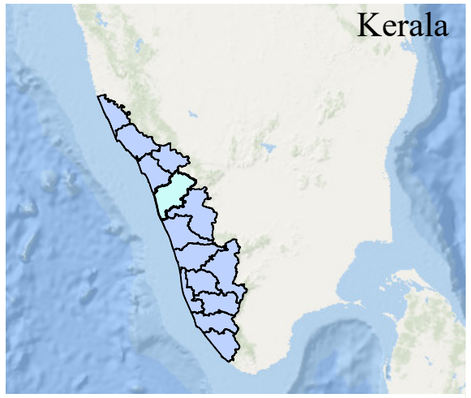

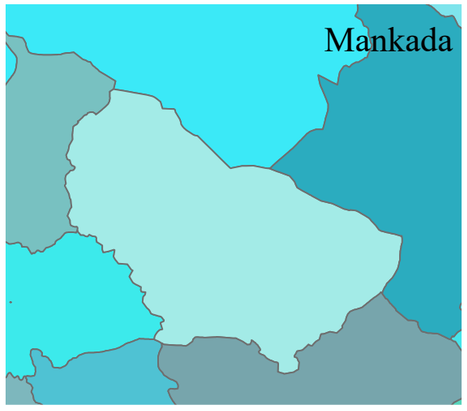

76°10'

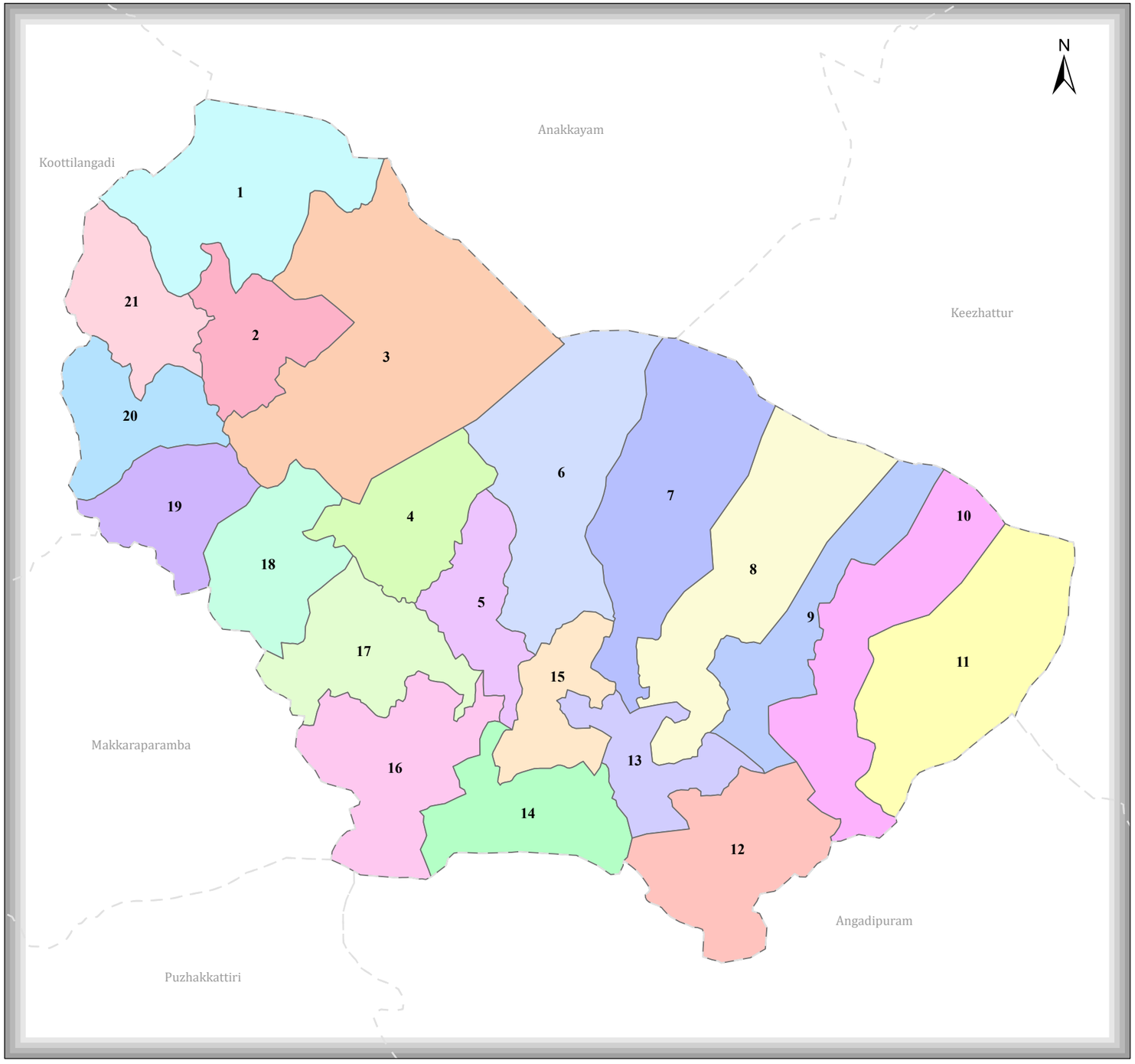

11°

11°

76°10'

WARD BOUNDARY

- 1-VELLILA UK PADI
- 2-VELLILA NIRAVU
- 3-KOZHIKKOTTUPARAMB
- 4-KADANNAMANNA
- 5-VERUMPULAKKAL
- 6-MUKKIL CHERIYAM
- 7-CHERIYAM WEST
- 8-CHERIYAM EAST
- 9-KOOTTIL WEST
- 10-KOOTTIL
- 11-KOOTTIL EAST
- 12-PULIKALPARAMB
- 13-NJARAKKAD
- 14-MANKADA TOWN
- 15-MANKADA
- 16-KARKKIDAKAM
- 17-KARIMBANAKUND
- 18-MANJERITHODE
- 19-VELLILA PUTHANVEEDU
- 20-PULISSEERIKUNNU
- 21-VELLILA THACHOTH

Kilometers

0 0.5 1 2 3 4

Technology Support : Information Kerala Mission