PURATHUR

DISTRICT NAME :MALAPPURAM

Delimitation Commission, Kerala

Date : 13-10-2025

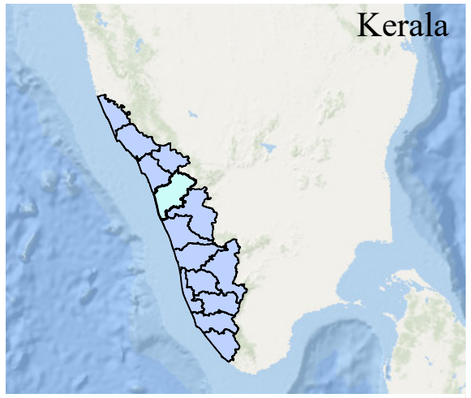

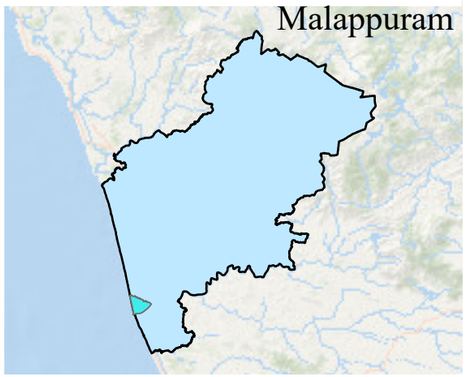

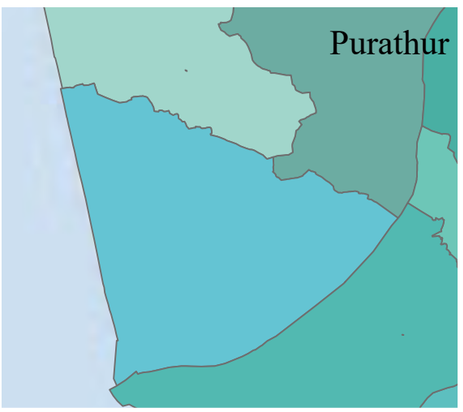

75°55'

10°50'

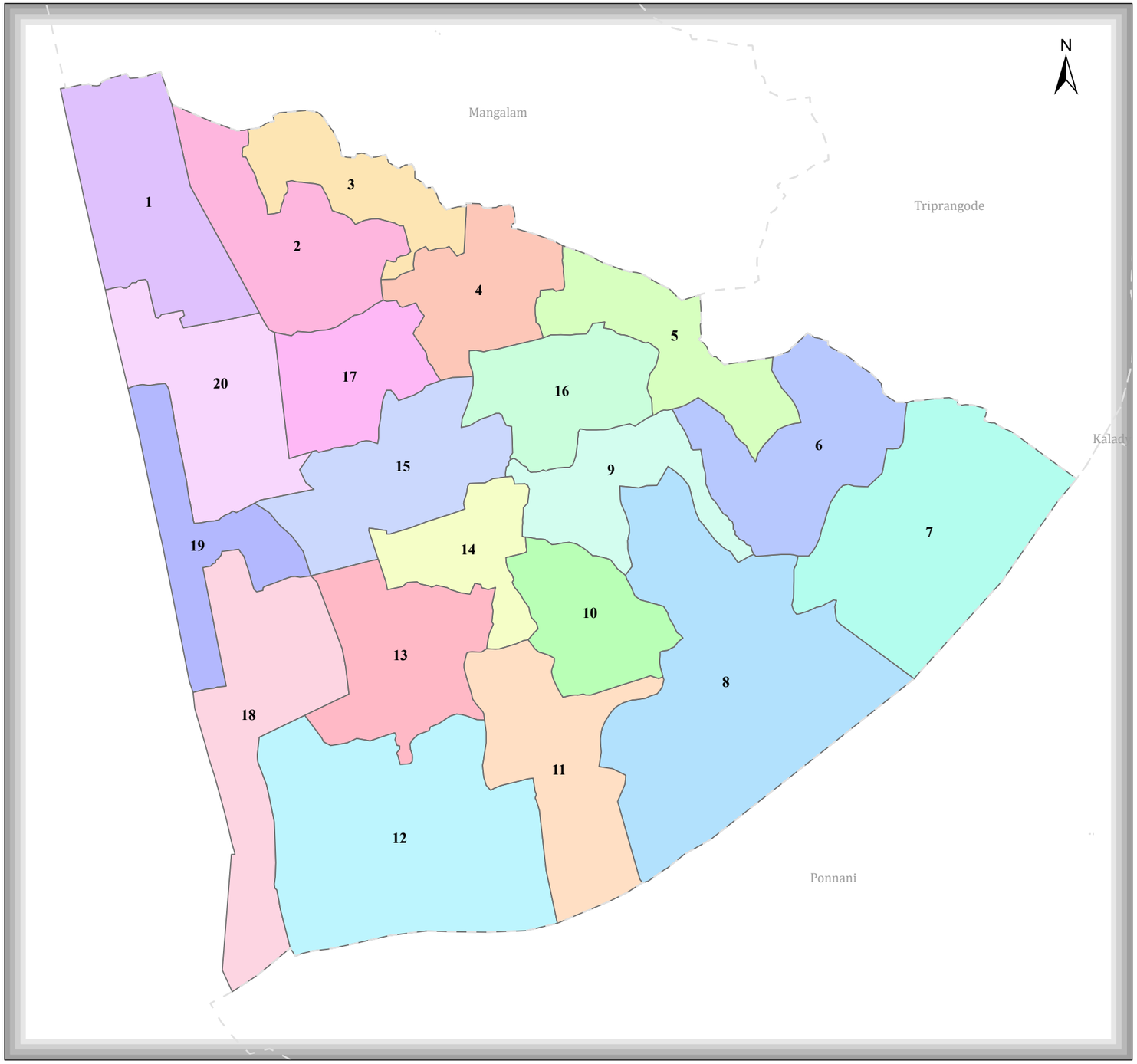

10°50'

75°55'

WARD BOUNDARY

- 1-MOONNANGADI
- 2-MUTTANNUR
- 3-MUTTANNUR EAST
- 4-CHIRAKKAL
- 5-MARAVANTHA
- 6-ATHANIPPADI
- 7-PUDUPPALLI
- 8-KUTTIKKAD
- 9-THRITHALLOOR SOUTH
- 10-EZHIPPADAM
- 11-KALOOR
- 12-MUNAMBAM
- 13-PURATHUR
- 14-KAVILAKKAD SOUTH
- 15-KAVILAKKAD
- 16-THRITHALLOOR
- 17-EDAKKANAD
- 18-AZHIMUGHAM
- 19-PADINHAREKKARA
- 20-PANDAZHI

Kilometers

0 0.45 0.9 1.8 2.7 3.6

Technology Support : Information Kerala Mission