THALAKKAD

DISTRICT NAME :MALAPPURAM

Delimitation Commission, Kerala

Date : 13-10-2025

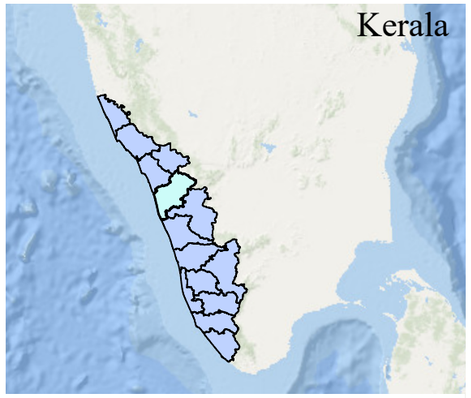

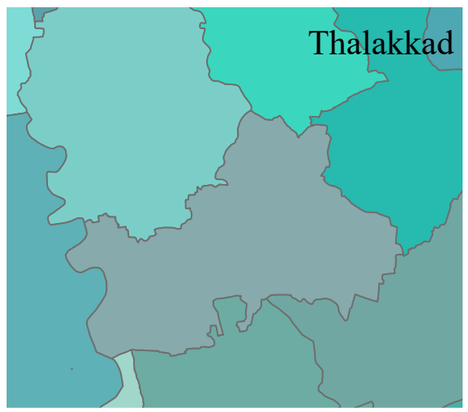

75°55'

10°55'

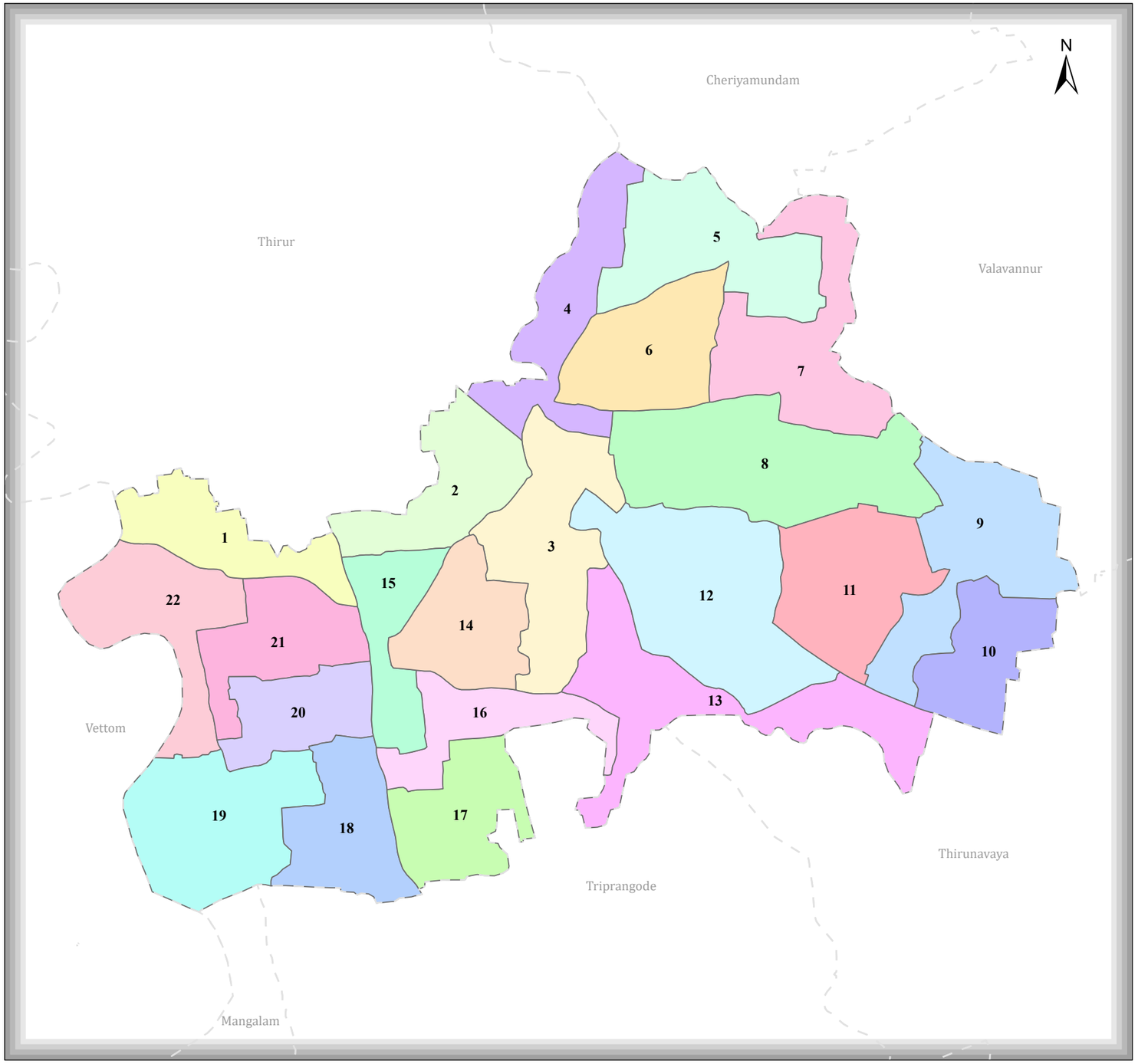

10°55'

75°55'

WARD BOUNDARY

- 1-MANGATTIRI
- 2-KATTACHIRA
- 3-KARAYIL
- 4-KUTTIYAL
- 5-PULLUR
- 6-PULLURAL
- 7-KANHIRIKKOL
- 8-VADAKKAN KUTTOOR
- 9-ALLOOR ROAD
- 10-THEKKAN KUTTOOR
- 11-MUKKILAPEEDIKA
- 12-VENGALOOR
- 13-KOLOOPALAM
- 14-KOTTATHARA
- 15-B P ANGADI TOWN
- 16-KUTTIPPALA
- 17-PARASHERI EAST
- 18-PARASHERI WEST
- 19-POOKAITHA
- 20-B P ANGADI
- 21-VADAKKE ANGAADI
- 22-KALLOOKADAVU

Kilometers

0 0.47 0.95 1.9 2.85 3.8

Technology Support : Information Kerala Mission