THIRUVAMBADI

DISTRICT NAME :KOZHIKKODE

Delimitation Commission, Kerala

Date : 10-10-2025

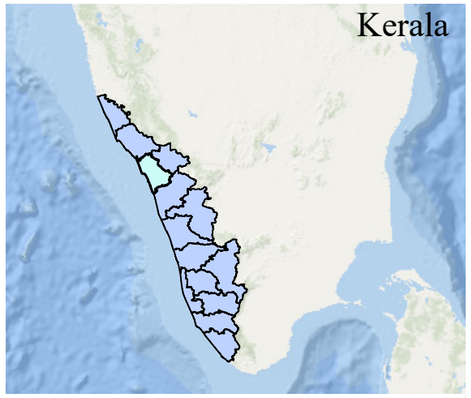

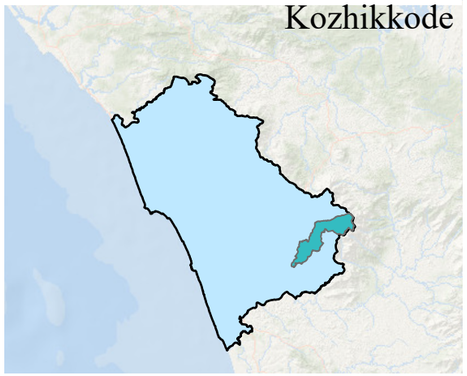

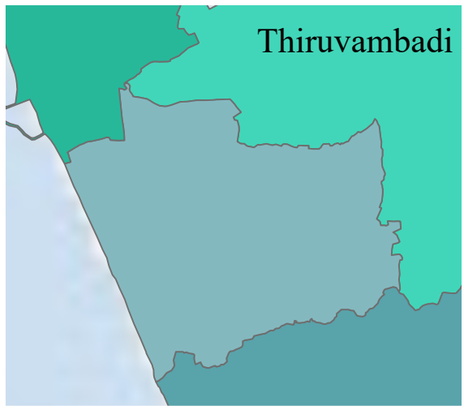

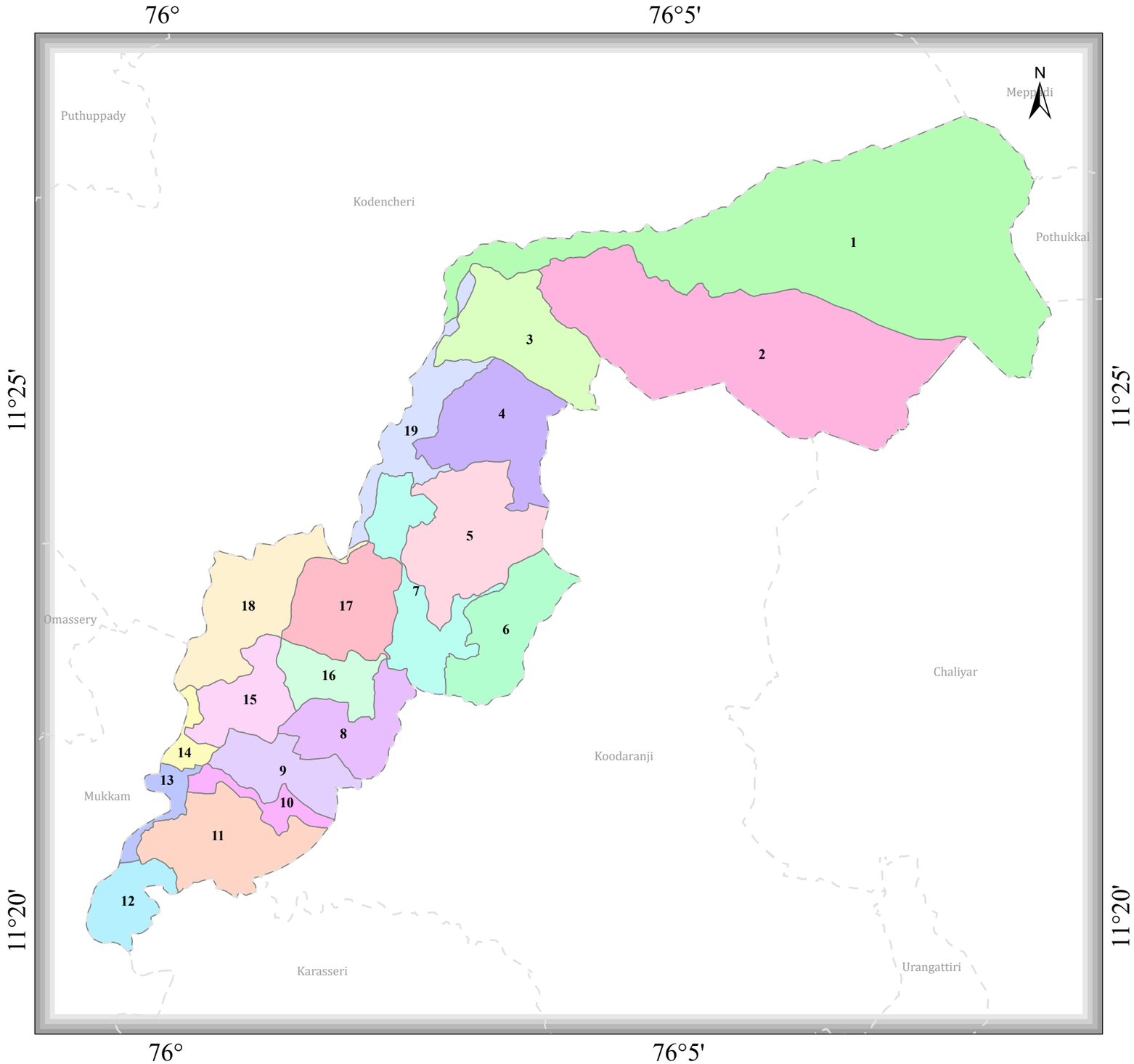

WARD BOUNDARY

- 1-MUTHAPPANPUZHA
- 2-KAVUKALLEL
- 3-ANACKAMPOYIL
- 4-KODAKKATTUPARA
- 5-PONNAMKAYAM
- 6-URUMI
- 7-PUNNAKKAL
- 8-OTTAPIYIL
- 9-THIRUVAMBADY TOWN
- 10-MARIYAPPURAM
- 11-MARAKKATTUPURAM
- 12-THONDIMMAL
- 13-THAZHETHIRUVAMBADY
- 14-AMBALAPPARA
- 15-KATTIYAD
- 16-PAMBIZHANHAPARA
- 17-PALAKKADAVE
- 18-THAMBALAMANNA
- 19-PULLOORAMPARA

Kilometers

0 1.25 2.5 5 7.5 10

Technology Support : Information Kerala Mission