THAMARASSERI

DISTRICT NAME :KOZHIKKODE

Delimitation Commission, Kerala

Date : 10-10-2025

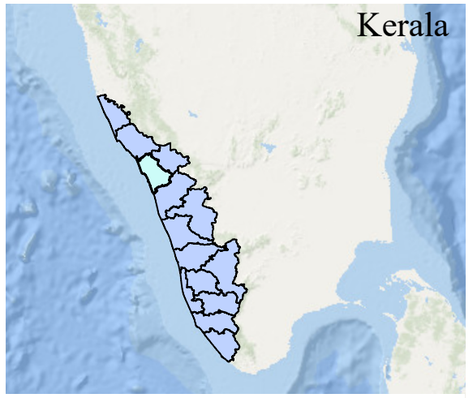

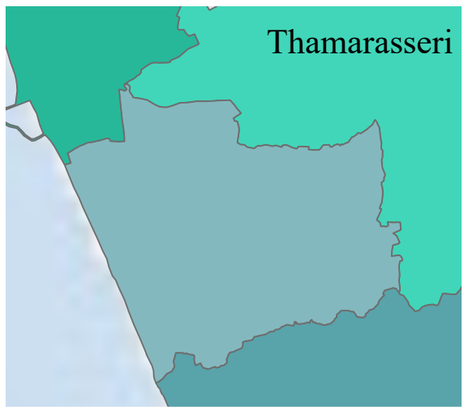

75°55'

11°25'

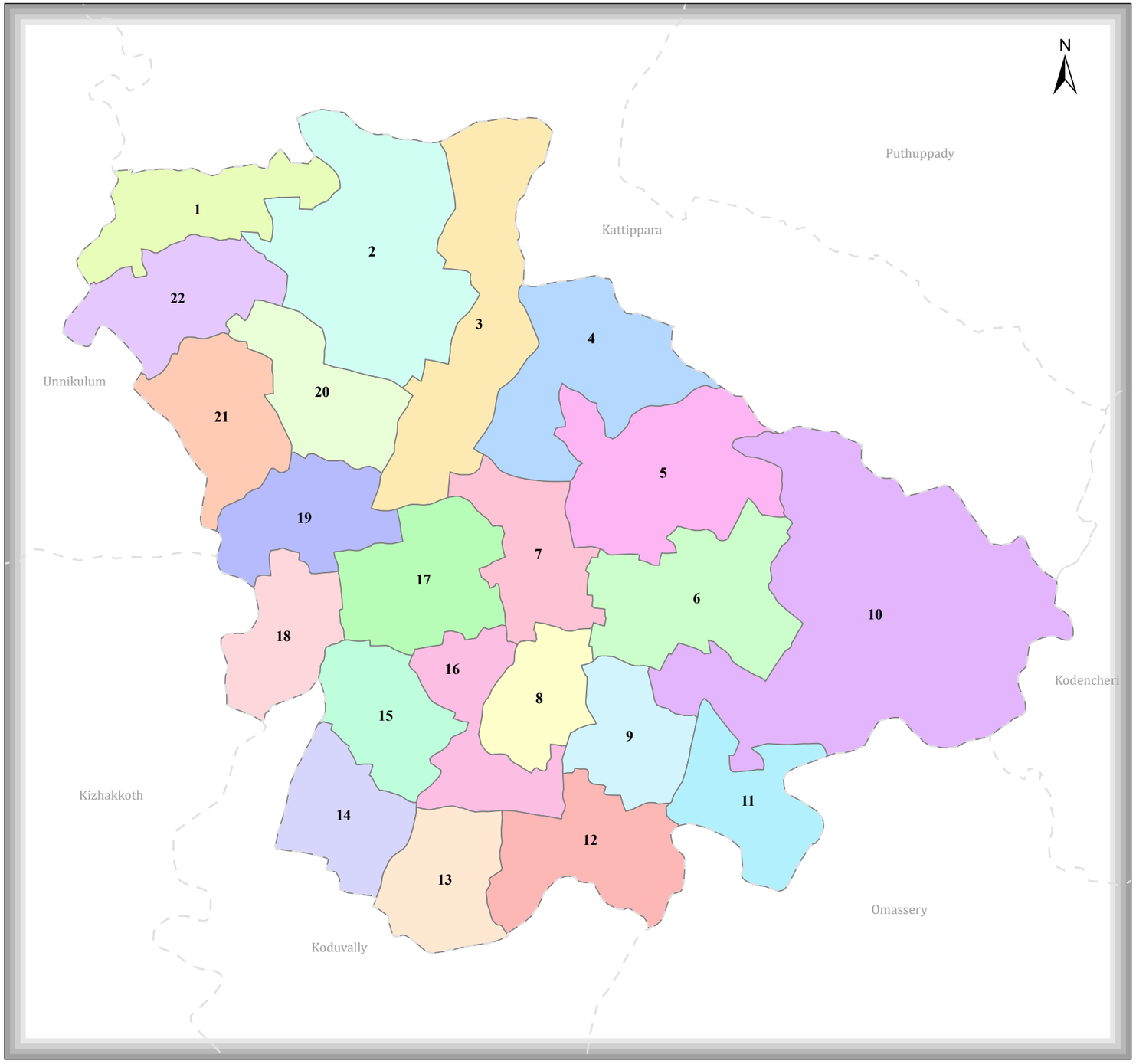

11°25'

75°55'

Ward Boundary

- 1-THEKKUMTHOTTAM
- 2-VATTAKKORU
- 3-KORANGAD
- 4-CHUNGAM NORTH
- 5-CHUNGAM SOUTH
- 6-VEZHUPUR
- 7-THAMARASSERY
- 8-KARADI
- 9-ROTH
- 10-KUDUKKILUMMARAM
- 11-KARINGAMANNA
- 12-ANDONA
- 13-PARAPPANPOYIL EAST
- 14-PARAPPANPOYIL WEST
- 15-CHEMBRA
- 16-ODAKUNNU
- 17-KEDAVUR EAST
- 18-EARPONA
- 19-KEDAVUR WEST
- 20-THACHAMPOYIL
- 21-PALLIPPURAM
- 22-AVELAM

Kilometers

0 0.5 1 2 3 4

Technology Support : Information Kerala Mission