POOTHADI

DISTRICT NAME :WAYANAD

Delimitation Commission, Kerala

Date : 13-10-2025

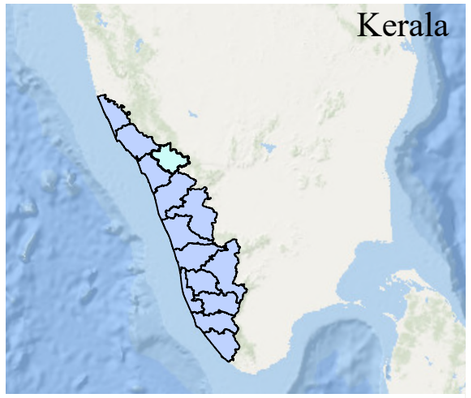

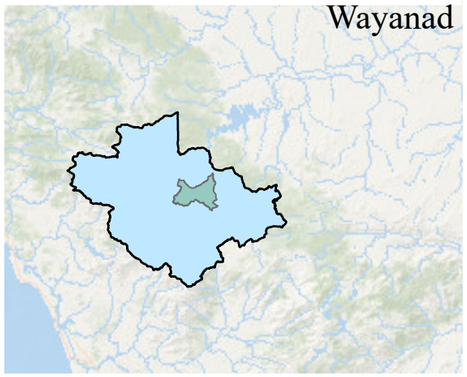

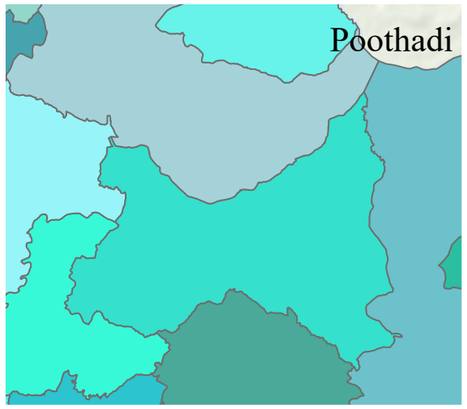

76°10'

11°45'

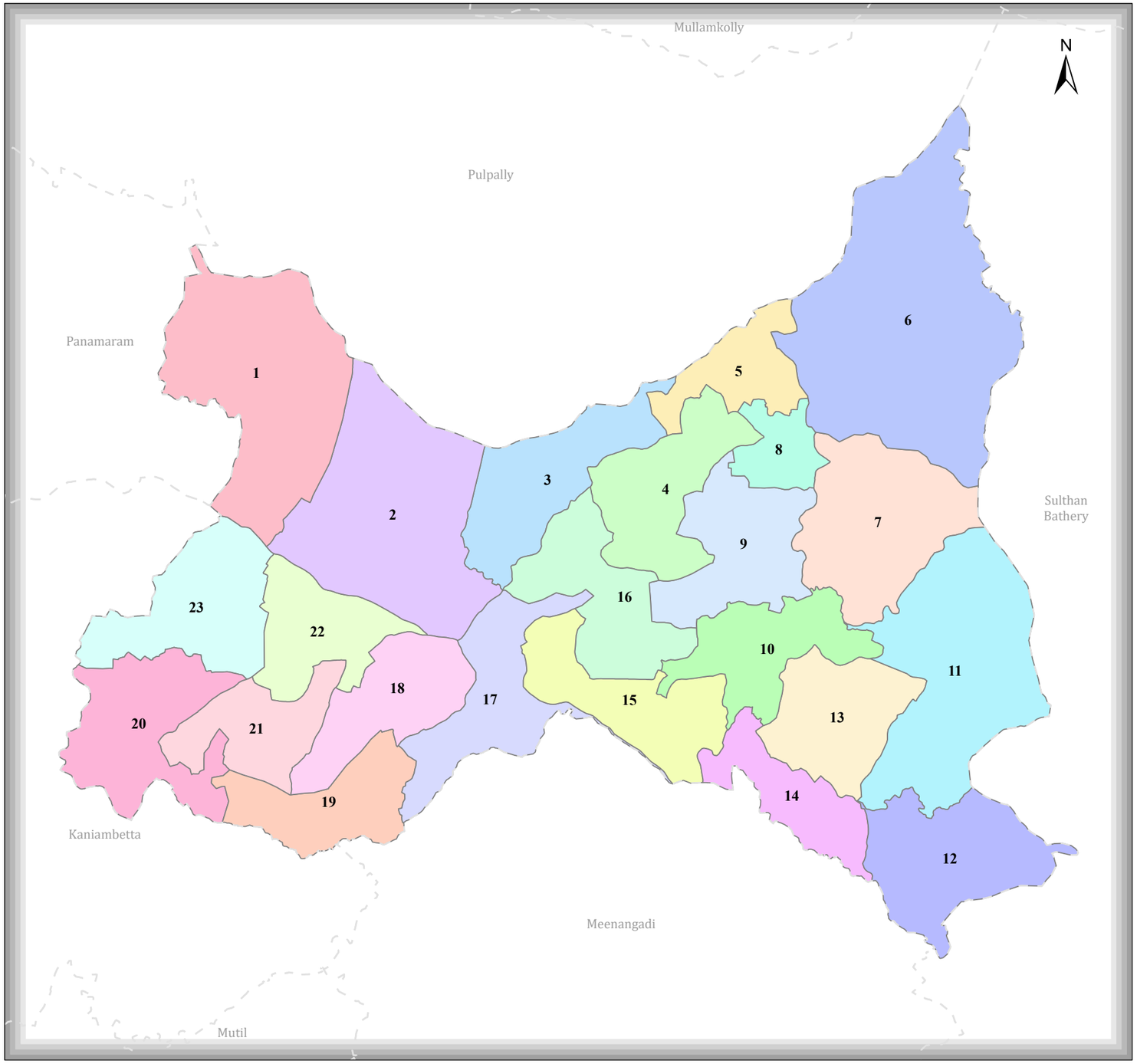

11°45'

76°10'

WARD BOUNDARY

- 1-NADAVAYAL
- 2-KELAMANGALAM
- 3-MANALVAYAL
- 4-THOOTHALERI
- 5-KOTTAKOLLY
- 6-CHEEYAMBAM
- 7-CHUNDAKOLLY
- 8-IRULAM
- 9-MARIYANAD
- 10-PAPLASSERI
- 11-MOODAKOLLY
- 12-VAKERI
- 13-GANDHINAGAR
- 14-VALAVAYAL
- 15-KOLERI
- 16-ATHIRATTUKUNNU
- 17-KENICHIRA
- 18-KENICHIRA WEST
- 19-THAZAMUNDA
- 20-KOTTAVAYAL
- 21-POOTHADI
- 22-CHEENGODE
- 23-CHERUKUNNU

LOCALBODY

- LOCALBODY

Kilometers

0 1 2 4 6 8

Technology Support : Information Kerala Mission