MEENANGADI

DISTRICT NAME :WAYANAD

Delimitation Commission, Kerala

Date : 13-10-2025

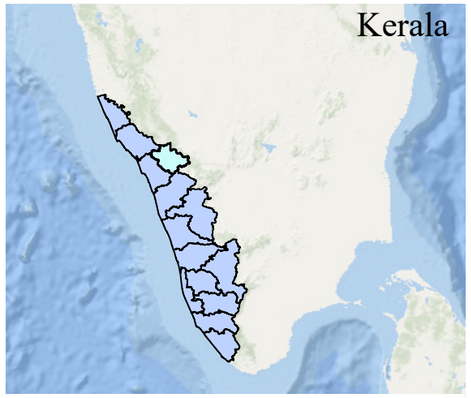

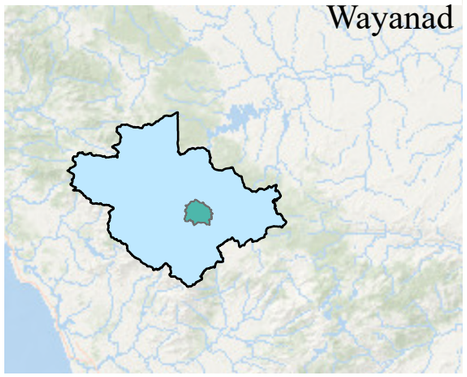

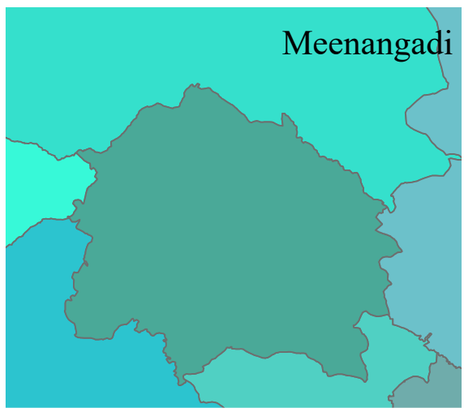

76°10'

11°40'

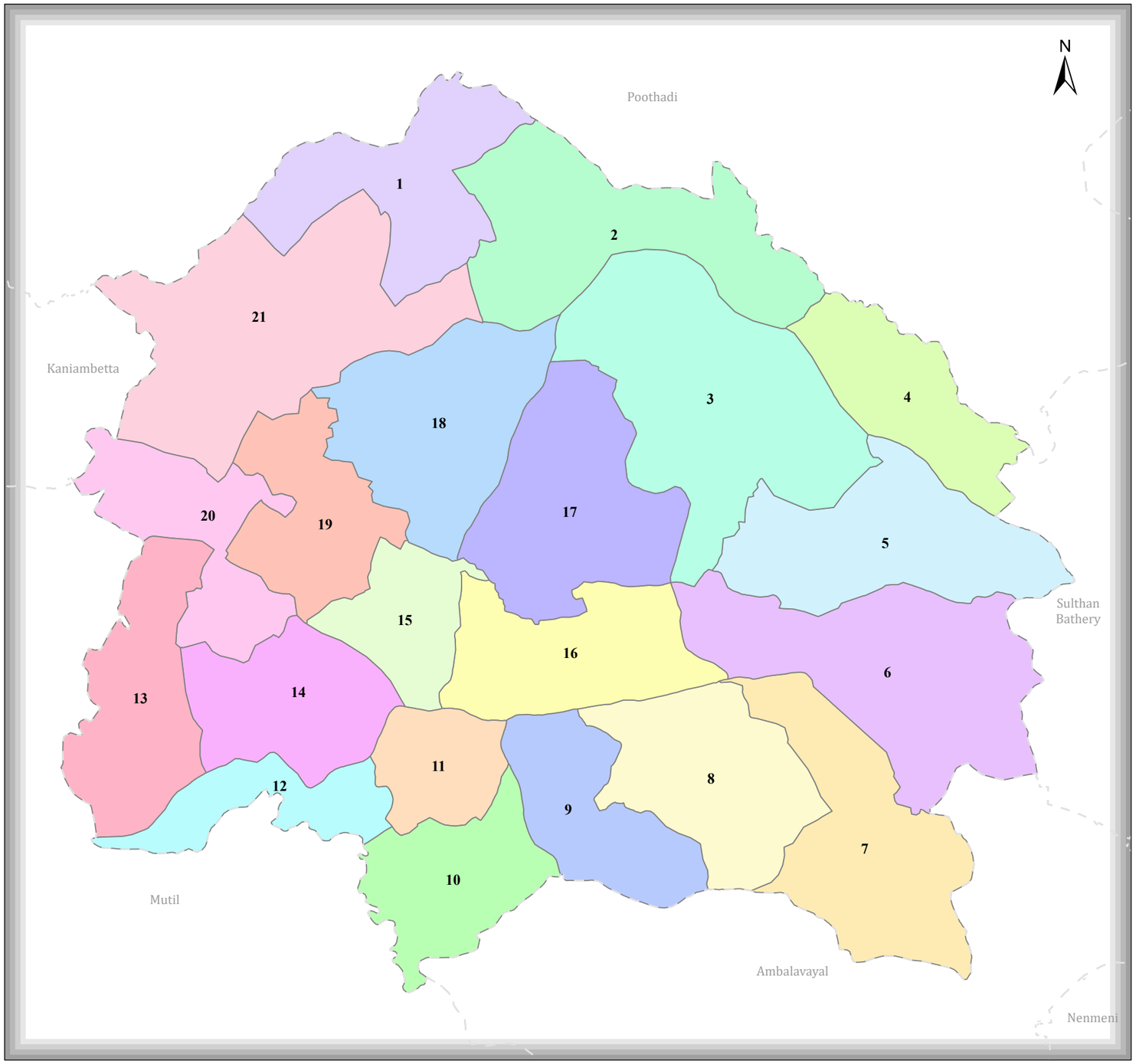

11°40'

76°10'

WARD BOUNDARY

- 1-CHOOTHUPARA
- 2-APPADU
- 3-MYLAMBADI
- 4-C.C
- 5-AVAYAL
- 6-KOLAGAPPARA
- 7-RATTAKUNDU
- 8-KRISHNAGIRI
- 9-TAZHATHUVAYAL
- 10-CHEERAMKUNNU
- 11-VATTATHUVAYAL
- 12-KAKKAVAYAL
- 13-KOLAMPATTA
- 14-MEENANGADI
- 15-STADIUM NAGAR
- 16-VENGOOR
- 17-PANNIMUNDA
- 18-KAPPIKUNNU
- 19-PURAKKADI
- 20-PALAKKAMOOLA
- 21-MANIVAYAL

LOCALBODY

- LOCALBODY

Kilometers

0 0.5 1 2 3 4

Technology Support : Information Kerala Mission