

**Asset Register Report -Form1-Extract of Digital Register**

Local Body Name : Grama Panchayat

Form : Land

Serial No	Boo Pag Re c.	FormRefID	Form (A-G) Transferred/Not	Description	Land Type	Village/SurveyNo	Area			Building Description	Pond, Well etc	Description of Protection Wall	Details of Trees								Remarks	Ward No	Panchayat No	waterShed ID	Aq. date and BookValue	Addition date and Cost	Deduction date and Cost	Depreciation(%)			
							Hect	Are	Sq.M				Coconut	Aracanut	Mango	Jack Fruit	Sandal	Rose Wood	Teak Wood	Tamarind									Mahagani	Anjili	Others
1			2A2B	2	3	4	5	6	7	8	9	10	11	12	13	14	15	16	17	18	19A	19B	19	20	21	22	23	24	25	26	27

**Markets(Land)**

0	13	220710050000000013	Markets(Land)	Local body	പഞ്ചായത്ത് കോഫർട്ടേഷൻ	Rock outcrop	260/1 A1B	0	4			ഉണ്ട് കിണർ		0	0	0	0	0	0	0	0	0	0	0	10						
---	----	--------------------	---------------	------------	-----------------------	--------------	-----------	---	---	--	--	------------	--	---	---	---	---	---	---	---	---	---	---	---	----	--	--	--	--	--	--

Supervisor's Signature

### Asset Register Report -Form1-Extract of Digital Register

Local Body Name : Grama Panchayat

Form : Land

Serial No	Boo Pag Re c.	FormRefID	Form (A-G) Transferred/Not	Description	Land Type	Village/SurveyNo	Area			Building Description	Pond, Well etc	Description of Protection Wall	Details of Trees								Remarks	Ward No	Panchayat No	waterShed ID	Aq. date and BookValue	Addition date and Cost	Deduction date and Cost	Depreciation(%)								
							Hect	Are	Sq.M				Coconut	Aracanut	Mango	Jack Fruit	Sandal	Rose Wood	Teak Wood	Tamarind									Mahagani	Anjili	Others					
							5	6	7				11	12	13	14	15	16	17	18									19A	19B	19	20	21	22	23	24
<b>Cremation grounds(Land)</b>																																				
7	7	2207100500000000007	2A2B	Cre mation grounds( Land )	Local body	നാലുകുന്ന് ഐശ്വര്യ ശ്മശാനം	Rock outcrop	260/1 A1A	ചീമേനി	0	1	21.000	RCC Building	ഇല്ല		0	0	0	0	0	0	0	0	0	0	0	0	0	10							

Supervisor's Signature

## Asset Register Report -Form1-Extract of Digital Register

Local Body Name : Grama Panchayat

Asset register I

Form : Land

Serial No	Boo Pag Re c.	FormRefID	Form (A-G) Transferred/Not	Description	Land Type	Village/SurveyNo	Area			Building Description	Pond, Well etc	Description of Protection Wall	Details of Trees									Remarks	Ward No	Panchayat No	waterShed ID	Acq. date and BookValue	Addition date and Cost	Deduction date and Cost	Depreciation(%)		
							Hect	Are	Sq.M				Coconut	Aracanut	Mango	Jack Fruit	Sandal	Rose Wood	Teak Wood	Tamarind	Mahagani									Anjili	Others
1			2A2B	2	3	4	5	6	7	8	9	10	11	12	13	14	15	16	17	18	19A	19B	19	20	21	22	23	24	25	26	27
2	AR /I/K YC ൧1	2207001001000000002	Cr em ation ground s( Land )	Lo ca l bod y അടുമ്പേ നീ ശ്മശാനം	Rock outcro p	23/49 കിഴക്കേ ലക്കോട്	0	4	5.000	Build ing	ഇല്ല		0	0	0	0	0	0	0	0	0	0		2		0					
3	AR /I/K YC ൧1	2207001001000000003	Cr em ation ground s( Land )	Lo ca l bod y നാലിലാ ങ്കണ്ടം ശ്മശാനം	Rock outcro p	59/1A തിമിരി	0	8	10.000	RCC Build ing	ഇല്ല		0	0	0	0	0	0	0	0	0	0		13							

Supervisor's Signature

**Asset Register Report -Form1-Extract of Digital Register**

Local Body Name : Grama Panchayat

Asset register I

Form : Land

Serial No	Boo Pag Rec.	FormRefID	Form (A-G) Transferred/Not	Description	Land Type	Village/SurveyNo	Area			Building Description	Pond, Well etc	Description of Protection Wall	Details of Trees										Remarks	Ward No	Panchayat No	waterShed ID	Aq. date and BookValue	Addition date and Cost	Deduction date and Cost	Depreciation(%)						
							Hect	Are	Sq.M				Coconut	Aracanut	Mango	Jack Fruit	Sandal	Rose Wood	Teak Wood	Tamarind	Mahagani	Anjili									Others					
							1	2	3				4	5	6	7	8	9	10	11	12	13									14	15	16	17	18	19A
4	AR /I/K YC ൧1	2207001001000000004	Cr Loca 1	കല്ലപ്പൊത ശ്മശാനം	Wet land	90/1 ചീമേതി	0	20	25.000	building1	ഇല്ല	Laterate Rough Stone Masonry in mud Mortar	0	0	0	0	0	0	0	0	0	0	0	0	0	5	7		0							
5	AR /I/K YC ൧1	2207001001000000005	Cr Loca ൧	ചെറിയ ക്കര ശ്മശാനം	Wet land	0 കയൂർ	0	2	2.500		ഇല്ല		0	0	0	0	0	0	0	0	0	0	0	0	0	5										

Supervisor's Signature

### Asset Register Report -Form1-Extract of Digital Register

Local Body Name : Grama Panchayat

Asset register I

Form : Land

Serial No	Book Page No.	FormRefID	Form (A-G) Transferred/Not	Description	Land Type	Village/SurveyNo	Area			Building Description	Pond, Well etc	Description of Protection Wall	Details of Trees									Remarks	Ward No	Panchayat No	waterShed ID	Aq. date and BookValue	Addition date and Cost	Deduction date and Cost	Depreciation(%)									
							Hect	Are	Sq.M				Coconut	Aracanut	Mango	Jack Fruit	Sandal	Rose Wood	Teak Wood	Tamarind	Mahagani									Anjili	Others							
1			2A2B	2	3	4	5	6	7	8	9	10	11	12	13	14	15	16	17	18	19A	19B	19	20	21	22	23	24	25	26	27							
6	AR /I/K YC 01	220700100100000006	Creation ground (Land)	കൂട്ടക്കോശ്ശമശാനം	Wet land	കിഴി ലക്കോട്	0	0	8	10.000	RCC Building	ഇല്ല																										

Supervisor's Signature

**Asset Register Report -Form1-Extract of Digital Register**

Local Body Name : Grama Panchayat

Form : Land

Serial No	Boo Pag Re c.	FormRefID	Form (A-G) Transferred/Not	Description	Land Type	Village/SurveyNo	Area			Building Description	Pond, Well etc	Description of Protection Wall	Details of Trees									Remarks	Ward No	Panchayat No	waterShed ID	Aq.date and BookValue	Addition date and Cost	Deduction date and Cost	Depreciation(%)							
							Hect	Are	Sq.M				Coconut	Aracanut	Mango	Jack Fruit	Sandal	Rose Wood	Teak Wood	Tamarind	Mahagani									Anjili	Others					
							5	6	7				11	12	13	14	15	16	17	18	19A									19B	19	20	21	22	23	24
<b>Others(Land)</b>																																				
32 1		22071005000000000001	Other Land ( )	Local Body	മുണ്ട അംഗൻ വാടി	Gard en land	59/1A  തിമിത്	0	2	2.500		ഇല്ല		0	0	0	0	0	0	0	0	0	0	0	0	0	0	0	0	12		29/07/2009	1			
32 2		22071005000000000002	Other Land ( )	Local Body	പട്ടോട് അംഗൻ വാടി	Gard en land	4/1B  തിമിത്	0	1	22.000	RCC Build ing	ഇല്ല		0	0	0	0	0	0	0	0	0	0	0	0	0	0	0	15		29/07/2009	1				

Supervisor's Signature

**Asset Register Report -Form1-Extract of Digital Register**

**Local Body Name : Grama Panchayat**

**Form : Land**

Serial No	Boo Pag Re c.	FormRefID	Form (A-G) Transferred/Not	Description	Land Type	Village/SurveyNo	Area			Building Description	Pond, Well etc	Description of Protection Wall	Details of Trees									Remarks	Ward No	Panchayat No	waterShed ID	Aq.date and BookValue	Addition date and Cost	Deduction date and Cost	Depreciation(%)			
							Hect	Are	Sq.M				Coconut	Arcanut	Mango	Jack Fruit	Sandal	Rose Wood	Teak Wood	Tamarind	Mahagani									Anjili	Others	
							1	2	3				4	5	6	7	8	9	10	11	12									13	14	15
32	3	22071005000000000003	Others (Local body)	നരിക്കൽ പുല അംഗൻ വാടി	Rock outcrop	174/2 കയൂർ	0	2	2.500	RCC Building	ഇല്ല													11				29/07/2009	1			
32	4	22071005000000000004	Others (Local body)	അറുകര അംഗൻ വാടി	Garden land	260/1 A1A1 ചീമേനി	0	1	22.000		ഇല്ല													8				29/07/2009	1			

Supervisor's Signature

### Asset Register Report -Form1-Extract of Digital Register

**Local Body Name : Grama Panchayat**

**Form : Land**

Serial No	Boo Pag Re c.	FormRefID	Form (A-G) Transferred/Not	Description	Land Type	Village/SurveyNo	Area			Building Description	Pond, Well etc	Description of Protection Wall	Details of Trees										Remarks	Ward No	Panchayat No	waterShed ID	Ac.date and BookValue	Addition date and Cost	Deduction date and Cost	Depreciation(%)			
							Hect	Are	Sq.M				Coconut	Aracanut	Mango	Jack Fruit	Sandal	Rose Wood	Teak Wood	Tamarind	Mahagani	Anjili									Others		
							1	2	3				4	5	6	7	8	9	10	11	12	13									14	15	16
87	5	22071005000000000005	Other Local Body (2A2B)	കമ്മ്യൂണിറ്റി ഹാൾ (പെരുന്തോൽ)	Garden land	51/1A തിമിരി	0	1	22.000	Community Hal Perunthol	ഇല്ല		0	0	0	0	0	0	0	0	0	0	0	0	0	12			29/07/2009	1			
1	8	22071005000000000008	Other Local Body (1A)	കയ്യൂർ തിമ്പലായത്ത് സ്ഥലം	Garden land	184/1 Pt. കയ്യൂർ	0	40	47.000		ഇല്ല		0	0	0	0	0	0	0	0	0	0	0	5	4			29/07/2009	1				

Supervisor's Signature

**Asset Register Report -Form1-Extract of Digital Register**

**Local Body Name : Grama Panchayat**

**Form : Land**

Serial No	Boo Pag Rec.	FormRefID	Form (A-G) Transferred/Not	Description	Land Type	Village/SurveyNo	Area			Building Description	Pond, Well etc	Description of Protection Wall	Details of Trees									Remarks	Ward No	Panchayat No	waterShed ID	Aq.date and BookValue	Addition date and Cost	Deduction date and Cost	Depreciation(%)												
							Hect	Are	Sq.M				Coconut	Aracanut	Mango	Jack Fruit	Sandal	Rose Wood	Teak Wood	Tamarind	Mahagani									Anjili	Others										
							1	2	3				4	5	6	7	8	9	10	11	12									13	14	15	16	17	18	19A	19B	19	20	21	22
29		2207100500000000009	Others (Local body)	അത്തുട്ടി കുപ്പമൺ അംഗൻ വാടി	Garden land	260/1 A1A1 ചീമേനി	0	2	2.000		ഇല്ല		0	0	0	0	0	0	0	0	0	0	0	0	0	0	0	0	0	0	0	0	0	9		29/07/2009	1				
310		2207100500000000010	Others (Local body)	ചീമേനി കിഴക്കേ അംഗൻ വാടി	Rock outcrop	260/1 A1A1 ചീമേനി	0	2	2.000		ഇല്ല		0	0	0	0	0	0	0	0	0	0	0	0	0	0	0	0	0	0	0	0	10		29/07/2009	1					

Supervisor's Signature

## Asset Register Report -Form1-Extract of Digital Register

Local Body Name : Grama Panchayat

Form : Land

Serial No	Boo Pag Rec.	FormRefID	Form (A-G) Transferred/Not	Description	Land Type	Village/SurveyNo	Area			Building Description	Pond, Well etc	Description of Protection Wall	Details of Trees									Remarks	Ward No	Panchayat No	waterShed ID	Aq. date and BookValue	Addition date and Cost	Deduction date and Cost	Depreciation(%)					
							Hect	Are	Sq.M				Coconut	Aracanut	Mango	Jack Fruit	Sandal	Rose Wood	Teak Wood	Tamarind	Mahagani									Anjili	Others			
							1	2	3				4	5	6	7	8	9	10	11	12									13	14	15	16	17
4	11	22071005000000000011	Others( Land )	Local body ശ്യാസി വി സബ്സെന്റർ ചെറുകുക്കം	Rock outcrop	260/1 A1A1 ചിമേനി	0	6	7.000		ഇല്ല		0	0	0	0	0	0	0	0	0	0	0	0	0	Land allotted by Govt. for ICDP Subcentre Building	8			29/07/2009	1			
0	12	22071005000000000012	Others( Land )	അറുകര അംഗൻ വാടി	Garden land	260/1 A1A1 ചിമേനി	0	1	21.000		ഇല്ല		0	0	0	0	0	0	0	0	0	0	0	0		8								

Supervisor's Signature

**Asset Register Report -Form1-Extract of Digital Register**

**Local Body Name : Grama Panchayat**

**Form : Land**

Serial No	Boo Pag Rec.	FormRefID	Form (A-G) Transferred/Not	Description	Land Type	Village/SurveyNo	Area			Building Description	Pond, Well etc	Description of Protection Wall	Details of Trees									Remarks	Ward No	Panchayat No	waterShed ID	Aq. date and BookValue	Addition date and Cost	Deduction date and Cost	Depreciation(%)			
							Hect	Are	Sq.M				Coconut	Aracanut	Mango	Jack Fruit	Sandal	Rose Wood	Teak Wood	Tamarind	Mahagani									Anjili	Others	
1			2A2B	2	3	4	5	6	7	8	9	10	11	12	13	14	15	16	17	18	19A	19B	19	20	21	22	23	24	25	26	27	
014		220710050000000014	Others( Land dy)	Local body പെരുന്തോലി ശ്രീ വിഷ്ണു മുർത്തി ക്ഷത്രത്തിനുസമീപം മിനിമാസ്റ്റർ ലൈറ്റ് സ്ഥാപിച്ച സ്ഥലം	Garden land	57/1G തിമിരി	0		6.000		ഇല്ല		0	0	0	0	0	0	0	0	0	0	0		13							
015		220710050000000015	Others( Land dy)	Local body പാലക്കാട് പൊരിങ്ങോര കമ്മ്യൂണിറ്റി ഹാൾ	Garden land	118/908	0	4	5.000		ഇല്ല		0	0	0	0	0	0	0	0	0	0	0									

Supervisor's Signature

**Asset Register Report -Form1-Extract of Digital Register**

Local Body Name : Grama Panchayat

Form : Land

Serial No	Boo Pag Rec.	FormRefID	Form (A-G) Transferred/Not	Description	Land Type	Village/SurveyNo	Area			Building Description	Pond, Well etc	Description of Protection Wall	Details of Trees										Remarks	Ward No	Panchayat No	waterShed ID	Aq. date and BookValue	Addition date and Cost	Deduction date and Cost	Depreciation(%)			
							Hect	Are	Sq.M				Coconut	Aracanut	Mango	Jack Fruit	Sandal	Rose Wood	Teak Wood	Tamarind	Mahagani	Anjili									Others		
							1	2	3				4	5	6	7	8	9	10	11	12	13									14	15	16
016		220710050000000016	Others(Land)	പുലിയന്നൂർ ഹൈൽത്ത് സെന്റർ നിർമ്മിക്കുന്നതിന് ലഭിച്ച പടിക്കാലി തടത്തിലെ സ്ഥലം	Garden land	98/52 ചിമേരി	0	2	2.000		ഇല്ല		0	0	0	0	0	0	0	0	0	0	0	0	0		6						
017		220710050000000017	Others(Land)	കയ്യൂർ പാടശേഖരത്തിന് പമ്പ് ഹൗസ് നിർമ്മിക്കുന്നതിനുള്ള സ്ഥലം	Wet land	40/12 PT കയ്യൂർ	0	4	86.000		ഇല്ല		0	0	0	0	0	0	0	0	0	0	0	0		4							

Supervisor's Signature

### Asset Register Report -Form1-Extract of Digital Register

Local Body Name : Grama Panchayat

Form : Land

Serial No	Book No	FormRefID	Form (A-G) Transferred/Not	Description	Land Type	Village/SurveyNo	Area			Building Description	Pond, Well etc	Description of Protection Wall	Details of Trees									Remarks	Ward No	Panchayat No	waterShed ID	Ac. date and BookValue	Addition date and Cost	Deduction date and Cost	Depreciation(%)				
							Hect	Are	Sq.M				Coconut	Aracanut	Mango	Jack Fruit	Sandal	Rose Wood	Teak Wood	Tamarind	Mahagani									Anjili	Others		
							1	2	3				4	5	6	7	8	9	10	11	12									13	14	15	16
18		220710050000000018	Others (Land)	മിനിമാസ് ടൈറ്റ് നിർമ്മിക്കുന്നതിനായി കുഞ്ഞലിമ വിട്ടു നൽകിയ സ്ഥലം (പോത്താകണ്ടം പാടിച്ചാൽ റോഡിനു സമീപം)	Garden land	151/56	0		1.000		ഇല്ല		0	0	0	0	0	0	0	0	0	0	0	0	0								
19		220710050000000019	Others (Land)	പാലത്തര സമഗ്രകുടിവെള്ള പദ്ധതി	Wet land	49/2P T133 49/2P T134 49/2P T93	0	4	24.000		ഇല്ല		0	0	0	0	0	0	0	0	0	0	0	0									

Supervisor's Signature

**Asset Register Report -Form1-Extract of Digital Register**

Local Body Name : Grama Panchayat

Asset register I

Form : Land

Serial No	Boo Pag Rec.	FormRefID	Form (A-G) Transferred/Not	Description	Land Type	Village/SurveyNo	Area			Building Description	Pond, Well etc	Description of Protection Wall	Details of Trees								Remarks	Ward No	Panchayat No	waterShed ID	Aq. date and BookValue	Addition date and Cost	Deduction date and Cost	Depreciation(%)						
							Hect	Are	Sq.M				Coconut	Aracanut	Mango	Jack Fruit	Sandal	Rose Wood	Teak Wood	Tamarind									Mahagani	Anjili	Others			
							1	2	3				4	5	6	7	8	9	10	11									12	13	14	15	16	17
1	AR //K 13 /P1	220700101500000001	Others (Land)	പഞ്ചായത്ത് ഓഫീസ് കോമ്പൗണ്ടി	Wet land	260/1 A1C	0	57	10.500	Panchayat Office Building Krishnambur Veterinary Hospital, Chermi	ഉണ്ടാകില്ല	Chuttumthil	0	0	0	0	0	0	0	0	0	0	0	0	0	0	0	0	0	0	0	0	0	0
																						11			29/07/2009	1								

Supervisor's Signature



**Asset Register Report -Form1-Extract of Digital Register**

Local Body Name : Grama Panchayat

Asset register I

Form : Land

Serial No	Boo Pag Re c.	FormRefID	Form (A-G) Transferred/Not	Description	Land Type	Village/SurveyNo	Area			Building Description	Pond, Well etc	Description of Protection Wall	Details of Trees									Remarks	Ward No	Panchayat No	waterShed ID	Aq. date and BookValue	Addition date and Cost	Deduction date and Cost	Depreciation(%)			
							Hect	Are	Sq.M				Coconut	Aracanut	Mango	Jack Fruit	Sandal	Rose Wood	Teak Wood	Tamarind	Mahagani									Anjili	Others	
																																11
1			2A2B	2	3	4	5	6	7	8	9	10	11	12	13	14	15	16	17	18	19A	19B	19	20	21	22	23	24	25	26	27	
										Safal am Kasu vandi Sams kara na Unit Chee meni Vanit ha Vyav asay a Thoz hil Sara mbh a Unit																						

Supervisor's Signature

### Asset Register Report -Form1-Extract of Digital Register

Local Body Name : Grama Panchayat

Asset register I

Form : Land

Serial No	Boo Pag Re c.	FormRefID	Form (A-G) Transferred/Not	Description	Land Type	Village/SurveyNo	Area			Building Description	Pond, Well etc	Description of Protection Wall	Details of Trees										Remarks	Ward No	Panchayat No	waterShed ID	Aq. date and Book Value	Addition date and Cost	Deduction date and Cost	Depreciation(%)								
							Hect	Are	Sq.M				Coconut	Arcanut	Mango	Jack Fruit	Sandal	Rose Wood	Teak Wood	Tamarind	Mahagani	Anjili									Others							
							5	6	7				11	12	13	14	15	16	17	18	19A	19B									19	20	21	22	23	24	25	26
1			2A2B		3	4																																
									Vanit ha Canteen Building																													
5	AR /I/K 15/51	220700101500000005	Other (Land in stitution)	ചിമേനി ആയുർവ്വേദ ഹോസ്പിറ്റൽ കോമ്പൗണ്ട്	Rock outcrop	260/1 A	0	40	50.000	Ayurveda Hospital	ഉണ്ട് കിണർ		0	0	0	0	0	0	0	0	0	0	0	0	0	Borewell - 1 No	11						29/07/2009	1				

Supervisor's Signature

### Asset Register Report -Form1-Extract of Digital Register

Local Body Name : Grama Panchayat

Asset register I

Form : Land

Serial No	Book No	FormRefID	Form (A-G) Transferred/Not	Description	Land Type	Village/SurveyNo	Area			Building Description	Pond, Well etc	Description of Protection Wall	Details of Trees									Remarks	Ward No	Panchayat No	waterShed ID	Acq. date and Book Value	Addition date and Cost	Deduction date and Cost	Depreciation(%)				
							Hect	Are	Sq.M				Coconut	Aracanut	Mango	Jack Fruit	Sandal	Rose Wood	Teak Wood	Tamarind	Mahagani									Anjili	Others		
							1	2	3				4	5	6	7	8	9	10	11	12									13	14	15	16
3	AR /I/K 16 /01	220700101600000001	Othe rs (Land)	കാക്കടവിലാസം	Garden land	137/2 Pt. ചീമേതി	0	20	25.000		ഉല്ല		0	0	0	0	0	0	0	0	0	0	0	5		8			29/07/2009	1			
4	AR /I/K 16 /01	220700101600000002	Othe rs (Land)	കാവുകൂലം പഞ്ചായത്ത് സ്ഥലം - തിമിരി	Mars h land	59/1A	0	2	2.500		ഉണ്ട് കൂലം		0	0	0	0	0	0	0	0	0	0	0	0		14			29/07/2009	1			

Supervisor's Signature

## Asset Register Report -Form1-Extract of Digital Register

Local Body Name : Grama Panchayat

Asset register I

Form : Land

Serial No	Boo Pag Rec.	FormRefID	Form (A-G) Transferred/Not	Description	Land Type	Village/SurveyNo	Area			Building Description	Pond, Well etc	Description of Protection Wall	Details of Trees										Remarks	Ward No	Panchayat No	waterShed ID	Aq. date and BookValue	Addition date and Cost	Deduction date and Cost	Depreciation(%)				
							Hect	Are	Sq.M				Coconut	Aracanut	Mango	Jack Fruit	Sandal	Rose Wood	Teak Wood	Tamarind	Mahagani	Anjili									Others			
							1	2	3				4	5	6	7	8	9	10	11	12	13									14	15	16	17
5	AR /I/K VC /01	220700101600000003	Othe rs(La nd body)	അടുവേ നി അംഗൻ വാടി	Rock outcrop	23/49	0	2	2.500	Adu meni Anga nward i	ഇണ്ട് കിണർ		0	0	0	0	0	0	0	0	0	0	0	0	0	0	Borewell	2		29/07/2009	1			
6	AR /I/K VC /01	220700101600000004	Othe rs(La nd body)	കമ്മ്യൂണിറ്റി ഹാൾ അടുവേ നി	Rock outcrop	23/49	0	2	2.500	Com muni ty hall Adu meni	ഇല്ല		0	0	0	0	0	0	0	0	0	0	0	0	0		2		29/07/2009	1				

Supervisor's Signature

**Asset Register Report -Form1-Extract of Digital Register**

Local Body Name : Grama Panchayat

Asset register I

Form : Land

Serial No	Boo Pag Rec.	FormRefID	Form (A-G) Transferred/Not	Description	Land Type	Village/SurveyNo	Area			Building Description	Pond, Well etc	Description of Protection Wall	Details of Trees										Remarks	Ward No	Panchayat No	waterShed ID	Aq.date and BookValue	Addition date and Cost	Deduction date and Cost	Depreciation(%)							
							Hect	Are	Sq.M				Coconut	Aracanut	Mango	Jack Fruit	Sandal	Rose Wood	Teak Wood	Tamarind	Mahagani	Anjili									Others						
							1	2	3				4	5	6	7	8	9	10	11	12	13									14	15	16	17	18	19A	19B
7	AR /I/K YC /P1	220700101700000001	Ot he an s(La nd )	Tr an sfer red in sti tut ion	ജി എൽ പി എസ് റെഗുലേഷൻ	Gard en land	12/4	0	28	35.000	Tiled Build ing 1/59 RCC Build ing 1/60 Tiled Kitch en 1/61	ഇണ്ട് കിണൽ	compound wall two side	4	0	0	0	0	0	0	0	0	0	0	0	0	0	0	1			29/07/2009	1				
8	AR /I/K YC /P1	220700101700000002	Ot he rs(La nd )	Lo ca l bo dy	മുഴക്കം സാംസ്കാരിക നിലയം	Gard en land	44/3B 98/1B	0	2	6.000	ketti dam-1	ഇല്ല		0	0	0	0	0	0	0	0	0	0	0	0	0	0	1			29/07/2009	1					

Supervisor's Signature

**Asset Register Report -Form1-Extract of Digital Register**

**Local Body Name : Grama Panchayat**

**Asset register I**

**Form : Land**

Serial No	Boo Pag Rec.	FormRefID	Form (A-G) Transferred/Not	Description	Land Type	Village/SurveyNo	Area			Building Description	Pond, Well etc	Description of Protection Wall	Details of Trees								Remarks	Ward No	Panchayat No	waterShed ID	Aq.date and BookValue	Addition date and Cost	Deduction date and Cost	Depreciation(%)			
							Hect	Are	Sq.M				Coconut	Aracanut	Mango	Jack Fruit	Sandal	Rose Wood	Teak Wood	Tamarind									Mahagani	Anjili	Others
1			2A2B	2	3	4	5	6	7	8	9	10	11	12	13	14	15	16	17	18	19A	19B	19	20	21	22	23	24	25	26	27
9	AR /I/K YC /01	220700101700000003	Other (Land)	Wet land	12/4	0	1	62.000	kettidam-1	ഇല്ല	compound wall	0	0	0	0	0	0	0	0	0	0	0	0	0	1		29/07/2009	1			
10	AR /I/K YC /01	220700101800000001	Other (Land)	Rock outcrop	184/1 A	0	20	25.000	Vetinary Hospital - kayyur	ഉണ്ട് കിണർ		0	0	0	0	0	0	0	0	0	0	0	0	3		29/07/2009	1				

Supervisor's Signature



**Asset Register Report -Form1-Extract of Digital Register**

Local Body Name : Grama Panchayat

Asset register I

Form : Land

Serial No	Boo Pag Re c.	FormRefID	Form (A-G) Transferred/Not	Description	Land Type	Village/SurveyNo	Area			Building Description	Pond, Well etc	Description of Protection Wall	Details of Trees										Remarks	Ward No	Panchayat No	waterShed ID	Aq. date and BookValue	Addition date and Cost	Deduction date and Cost	Depreciation(%)											
							Hect	Are	Sq.M				Coconut	Aracanut	Mango	Jack Fruit	Sandal	Rose Wood	Teak Wood	Tamarind	Mahagani	Anjili									Others										
							1	2	3				4	5	6	7	8	9	10	11	12	13									14	15	16	17	18	19A	19B	19			
13	AR /I/K 10 01	220700101800000004	Othe rs(La nd)	Lo ca bo dy മുഴക്കം ഫാമ ഹൗസ്	Gard en land	0	0	1	22.000	Muzh akko m Farm Hous e	ഇല്ല		0	0	0	0	0	0	0	0	0	0	0	0	0	0	0	0	0	0	0	0	2			29/07/2009	1				
14	AR /I/K 10 01	220700101800000005	Othe rs(La nd)	Lo ca bo dy തിമിരി ഫാമ ഹൗസ്	Gard en land	0	0	1	22.000	Thim iri Farm Hous e	ഇല്ല		1	0	0	0	0	0	0	0	0	0	0	0	0	0	0	0	0	0	0	14			29/07/2009	1					

Supervisor's Signature

### Asset Register Report -Form1-Extract of Digital Register

Local Body Name : Grama Panchayat

Asset register I

Form : Land

Serial No	Boo Pag Re c.	FormRefID	Form (A-G) Transferred/Not	Description	Land Type	Village/SurveyNo	Area			Building Description	Pond, Well etc	Description of Protection Wall	Details of Trees										Remarks	Ward No	Panchayat No	waterShed ID	Aq. date and BookValue	Addition date and Cost	Deduction date and Cost	Depreciation(%)			
							Hect	Are	Sq.M				Coconut	Aracanut	Mango	Jack Fruit	Sandal	Rose Wood	Teak Wood	Tamarind	Mahagani	Anjili									Others		
							1						2A2B	2	3	4	5	6	7	8	9	10									11	12	13
15	AR /I/K 10 /D1	220700101900000001	Othe rs(La nd)	Local body	Rock outcrop	259	0	2	2.500	Nidumba Anganwadi	ഇല്ല	Laterate Stone Masonry	0	0	0	0	0	0	0	0	0	0	0	0	0	11			29/07/2009	1			
16	AR /I/K 10 /D1	220700101900000002	Othe rs(La nd)	Local body	Garden land	59/1A	0	2	2.500	Chembrakanam Anganwadi	ഇല്ല	Compound wall	0	0	0	0	0	0	0	0	0	0	0	0	13			29/07/2009	1				

Supervisor's Signature



**Asset Register Report -Form1-Extract of Digital Register**

Local Body Name : Grama Panchayat

Asset register I

Form : Land

Serial No	Boo Pag Rec.	FormRefID	Form (A-G) Transferred/Not	Description	Land Type	Village/SurveyNo	Area			Building Description	Pond, Well etc	Description of Protection Wall	Details of Trees									Remarks	Ward No	Panchayat No	waterShed ID	Aq. date and Book Value	Addition date and Cost	Deduction date and Cost	Depreciation(%)					
							Hect	Are	Sq.M				Coconut	Aracanut	Mango	Jack Fruit	Sandal	Rose Wood	Teak Wood	Tamarind	Mahagani									Anjili	Others			
							1	2	3				4	5	6	7	8	9	10	11	12									13	14	15	16	17
19	AR /I/K 200 /p1	2207001019000000005	Othe ca La nd y)	തമിഴി അംഗൻ വാടി	Gard en land	36/2	0	2	2.500	RCC Anga nvadi Build ing Tiled Build ing - Old One	ഉണ്ടു കിണ ത്		0	0	0	0	0	0	0	0	0	0	0	0	0	14			29/07/2009	1				
20	AR /I/K 200 /p1	2207001020000000001	Othe ca La nd y)	തമിഴി കുടുംബ ക്ഷേമ ഉപകേന്ദ്രം	Gard en land	0	0	2	25.000	build ing-1	ഉണ്ടു കിണ ത്	Chuttuma thil	0	0	0	0	0	0	0	0	0	0	0	0	0	14								

Supervisor's Signature

### Asset Register Report -Form1-Extract of Digital Register

Local Body Name : Grama Panchayat

Asset register I

Form : Land

Serial No	Boo Pag Re c.	FormRefID	Form (A-G) Transferred/Not	Description	Land Type	Village/SurveyNo	Area			Building Description	Pond, Well etc	Description of Protection Wall	Details of Trees										Remarks	Ward No	Panchayat No	waterShed ID	Aq. date and BookValue	Addition date and Cost	Deduction date and Cost	Depreciation(%)			
							Hect	Are	Sq.M				Coconut	Aracanut	Mango	Jack Fruit	Sandal	Rose Wood	Teak Wood	Tamarind	Mahagani	Anjili									Others		
							1						2A2B	2	3	4	5	6	7	8	9	10									11	12	13
21	AR //K 20 01	22070010200000000002	Ot he ca rs ( La bo dy )	മുണ്ടുത ൽ കുടുംബ ക്ഷേമ ഉപകേന്ദ്ര ം	Gard en land	59	0	2	25.000	buil ding-1	ഉണ്ടു കിണ ്	Chuttuma thil	0	0	0	0	0	0	0	0	0	0	0	0	0	12			29/07/2009	1			
22	AR //K 20 01	22070010200000000003	Ot he rs ( La nd er r ed in sti tution	മുഴക്കൊ ന്നാവാ ൻ കുടുംബ ക്ഷേമ ഉപകേന്ദ്ര ം	Gard en land	0	0	2	25.000	FWC	ഇല്ല	Chuttuma thil	0	0	0	0	0	0	0	0	0	0	0	0	0	2			29/07/2009	1			

Supervisor's Signature

**Asset Register Report -Form1-Extract of Digital Register**

Local Body Name : Grama Panchayat

Asset register I

Form : Land

Serial No	Boo Pag Rec.	FormRefID	Form (A-G) Transferred/Not	Description	Land Type	Village/SurveyNo	Area			Building Description	Pond, Well etc	Description of Protection Wall	Details of Trees										Remarks	Ward No	Panchayat No	waterShed ID	Aq. date and BookValue	Addition date and Cost	Deduction date and Cost	Depreciation(%)		
							Hect	Are	Sq.M				Coconut	Aracanut	Mango	Jack Fruit	Sandal	Rose Wood	Teak Wood	Tamarind	Mahagani	Anjili									Others	
																																11
1			2A2B	2	3	4	5	6	7	8	9	10	11	12	13	14	15	16	17	18	19A	19B	19	20	21	22	23	24	25	26	27	
23	AR //K 200 41	220700102000000004	Other transferred in stitution	ഗാഢഭൂമി കടമെടുത്ത ഉപകേന്ദ്രം	Garden land	283	0	2	25.000	FWC	ഉണ്ടാകുന്നില്ല	Chuttumathil	0	0	0	0	0	0	0	0	0	0	0	0	5			29/07/2009	1			

Supervisor's Signature

## Asset Register Report -Form1-Extract of Digital Register

Local Body Name : Grama Panchayat

Asset register I

Form : Land

Serial No	Boo Pag Rec.	Form Ref ID	Form (A-G) Transferred/Not	Description	Land Type	Village/SurveyNo	Area			Building Description	Pond, Well etc	Description of Protection Wall	Details of Trees									Remarks	Ward No	Panchayat No	WaterShed ID	Aq. date and BookValue	Addition date and Cost	Deduction date and Cost	Depreciation(%)					
							Hect	Are	Sq.M				Coconut	Aracanut	Mango	Jack Fruit	Sandal	Rose Wood	Teak Wood	Tamarind	Mahagani									Anjili	Others			
							1	2	3				4	5	6	7	8	9	10	11	12									13	14	15	16	17
24	AR //K 2C /01	22070010210000001	Others(Land)	Transferred institution നാലിലാക്കങ്ങളം ഗവൺമെന്റ് യൂപിസ്കൂൾ	Garden land	4/1	2	2	50.000	RCC Building No.1 5/55 8 Tiled Building No.1 5/55 9 Tiled Building No.1 5/56 0 Tiled Building No.15/5 61	ഉണ്ട് കിണർ	Chuttumathil	0	0	0	0	0	0	0	0	0	0	0	0	0	0	0	0	0	0	0	0	0	0
																						Open Well -1, Borewell -1	15			29/07/2009	1							

Supervisor's Signature

### Asset Register Report -Form1-Extract of Digital Register

Local Body Name : Grama Panchayat

Asset register I

Form : Land

Serial No	Boo Pag Re c.	Form RefID	Form (A-G) Transferred/Not	Description	Land Type	Village/SurveyNo	Area			Building Description	Pond, Well etc	Description of Protection Wall	Details of Trees									Remarks	Ward No	Panchayat No	waterShed ID	Aq. date and BookValue	Addition date and Cost	Deduction date and Cost	Depreciation(%)							
							Hect	Are	Sq.M				Coconut	Aracanut	Mango	Jack Fruit	Sandal	Rose Wood	Teak Wood	Tamarind	Mahagani									Anjili	Others					
							1	2	3				4	5	6	7	8	9	10	11	12									13	14	15	16	17	18	19A
			2A2B																																	
25	AR /I/K 2C 01	220700102100000002	Others (Land)	റെബക്വിലി റോഡ് വലിയ പൊയിൽ	Rock outcrop	4/1	0	10	12.500	1-Ketti dam	ഇല്ല compound wall	0	0	0	0	0	0	0	0	0	0	0	0	0	15											
																										29/07/2009	1									

Supervisor's Signature

**Asset Register Report -Form1-Extract of Digital Register**

Local Body Name : Grama Panchayat

Asset register I

Form : Land

Serial No	Boo Pag Rec.	FormRefID	Form (A-G) Transferred/Not	Description	Land Type	Village/SurveyNo	Area			Building Description	Pond, Well etc	Description of Protection Wall	Details of Trees									Remarks	Ward No	Panchayat No	waterShed ID	Aq. date and BookValue	Addition date and Cost	Deduction date and Cost	Depreciation(%)				
							Hect	Are	Sq.M				Coconut	Aracanut	Mango	Jack Fruit	Sandal	Rose Wood	Teak Wood	Tamarind	Mahagani									Anjili	Others		
							1	2	3				4	5	6	7	8	9	10	11	12									13	14	15	16
26	AR /I/K 2C 41	220700102100000003	Others (Land body)	ഐ.സി. ഡി.പി വലിയപാലിൽ	Garden land	4/1	0	3	24.000	ICDP-1 Vayanasal-a-1	ഉണ്ട് കിണർ	compound wall	0	0	0	0	0	0	0	0	0	0	0	0	0	0	13		29/07/2009	1			
27	AR /I/K 2C 41	220700102100000004	Others (Land body)	വനിയവസായ സബകരണ സംഘം തിമിരി	Garden land	36/1	0	1	41.750	Kettidam-1	ഇല്ല		0	0	0	0	0	0	0	0	0	0	0	0	0	14		29/07/2009	1				

Supervisor's Signature

### Asset Register Report -Form1-Extract of Digital Register

Local Body Name : Grama Panchayat

Asset register I

Form : Land

Serial No	Boo Pag Re c.	FormRefID	Form (A-G) Transferred/Not	Description	Land Type	Village/SurveyNo	Area			Building Description	Pond, Well etc	Description of Protection Wall	Details of Trees										Remarks	Ward No	Panchayat No	waterShed ID	Aq. date and BookValue	Addition date and Cost	Deduction date and Cost	Depreciation(%)				
							Hect	Are	Sq.M				Coconut	Aracanut	Mango	Jack Fruit	Sandal	Rose Wood	Teak Wood	Tamarind	Mahagani	Anjili									Others			
							1	2	3				4	5	6	7	8	9	10	11	12	13									14	15	16	17
29	AR /I/K 22 /01	220700102200000001	Other transferred in institution	ജി എൽ പി സ്കൂൾ കൈയൂർ	Wet land	1	0	35	24.000	Tiled Building No. 4/182 RCC Building No. 4/183 RCC Building No.4 /184 Tiled Kitchen	ഉണ്ട് കിണൽ	Chuttumathil one side	11	45	5	0	0	0	5	0	0	0	0	0	0	4			29/07/2009	1				

Supervisor's Signature

**Asset Register Report -Form1-Extract of Digital Register**

Local Body Name : Grama Panchayat

Asset register I

Form : Land

Serial No	Boo Pag Rec.	FormRefID	Form (A-G) Transferred/Not	Description	Land Type	Village/SurveyNo	Area			Building Description	Pond, Well etc	Description of Protection Wall	Details of Trees								Remarks	Ward No	Panchayat No	waterShed ID	Aq. date and BookValue	Addition date and Cost	Deduction date and Cost	Depreciation(%)						
							Hect	Are	Sq.M				Coconut	Aracanut	Mango	Jack Fruit	Sandal	Rose Wood	Teak Wood	Tamarind									Mahagani	Anjili	Others			
							1	2	3				4	5	6	7	8	9	10	11									12	13	14	15	16	17
30	AR //K 22 01	220700102200000000	Others (Land)	കമ്മ്യൂണിറ്റി ഹാൾ പലോത്ത്	Garden land	184	0	4	5.000	kettidam-1 toilet-1	ഇല്ല		0	0	0	0	0	0	0	0	0	0	0	0	0	5			29/07/2009	1				
31	AR //K 22 01	220700102200000000	Others (Land)	പ്രാഥമിക ആരോഗ്യ കേന്ദ്രം കൈയൂർ	Rock outcrop	184	0	20	25.000	Office Building cum IP WARD Quarters	ഉണ്ട് കിണർ	compound wall two side	0	0	0	0	0	0	0	0	0	0	0	0	0	4			29/07/2009	1				

Supervisor's Signature

## Asset Register Report -Form1-Extract of Digital Register

Local Body Name : Grama Panchayat

Asset register I

Form : Land

Serial No	Boo Pag Rec.	Form RefID	Form (A-G) Transferred/Not	Description	Land Type	Village/SurveyNo	Area			Building Description	Pond, Well etc	Description of Protection Wall	Details of Trees									Remarks	Ward No	Panchayat No	waterShed ID	Aq. date and BookValue	Addition date and Cost	Deduction date and Cost	Depreciation(%)						
							Hect	Are	Sq.M				Coconut	Aracanut	Mango	Jack Fruit	Sandal	Rose Wood	Teak Wood	Tamarind	Mahagani									Anjili	Others				
							1	2	3				4	5	6	7	8	9	10	11	12									13	14	15	16	17	18
32	AR /I/K 22 41	220700102200000004	Others (Land in stitution)	സർക്കാർ ഹോമിംഗ് ഡിസ്പെൻസറി മുഴക്കം	Garden land	45/2	0	10	13.000	ketti dam-1 toilet-1	ഇല്ല	compound wall	0	0	0	0	0	0	0	0	0	0	0	0	0	0	2			29/07/2009	1				

Supervisor's Signature



**Asset Register Report -Form1-Extract of Digital Register**

Local Body Name : Grama Panchayat

Asset register I

Form : Land

Serial No	Boo Pag Re c.	FormRefID	Form (A-G) Transferred/Not	Description	Land Type	Village/SurveyNo	Area			Building Description	Pond, Well etc	Description of Protection Wall	Details of Trees									Remarks	Ward No	Panchayat No	waterShed ID	Aq. date and BookValue	Addition date and Cost	Deduction date and Cost	Depreciation(%)		
							Hect	Are	Sq.M				Coconut	Aracanut	Mango	Jack Fruit	Sandal	Rose Wood	Teak Wood	Tamarind	Mahagani									Anjili	Others
							11	12	13				14	15	16	17	18	19A	19B	19	20									21	22
1			2A2B	2	3	4	5	6	7	8	9	10	11	12	13	14	15	16	17	18	19A	19B	19	20	21	22	23	24	25	26	27
										RCC Build ing No. 2/11 5 Tiled Build ing No.2 /117 RCC Kitch en Build ing																					

Supervisor's Signature

**Asset Register Report -Form1-Extract of Digital Register**

**Local Body Name : Grama Panchayat**

**Asset register I**

**Form : Land**

Serial No	Boo Pag Re c.	FormRefID	Form (A-G) Transferred/Not	Description	Land Type	Village/SurveyNo	Area			Building Description	Pond, Well etc	Description of Protection Wall	Details of Trees										Remarks	Ward No	Panchayat No	waterShed ID	Ac.date and BookValue	Addition date and Cost	Deduction date and Cost	Depreciation(%)	
							Hect	Are	Sq.M				Coconut	Aracanut	Mango	Jack Fruit	Sandal	Rose Wood	Teak Wood	Tamarind	Mahagani	Anjili									Others
1			2A2B	2	3	4	5	6	7	8	9	10	11	12	13	14	15	16	17	18	19A	19B	19	20	21	22	23	24	25	26	27
34	AR //K XC /P1	220700102300000001	Other Local body	പൊതു അംഗീകരിച്ച വടിയ	Gard en land	0	0	1	21.000	ketti dam- 1	ഇല്ല		0	0	0	0	0	0	0	0	0	0	0	4			29/07/2009	1			
35	AR //K XC /P1	220700102300000002	Other Local body	പൊതു അംഗീകരിച്ച വടിയ	Gard en land	0	0	1	21.000	Ketti dam- 1	ഇല്ല		0	0	0	0	0	0	0	0	0	0	0	5			29/07/2009	1			

Supervisor's Signature

**Asset Register Report -Form1-Extract of Digital Register**

Local Body Name : Grama Panchayat

Asset register I

Form : Land

Serial No	Boo Pag Rec.	FormRefID	Form (A-G) Transferred/Not	Description	Land Type	Village/SurveyNo	Area			Building Description	Pond, Well etc	Description of Protection Wall	Details of Trees									Remarks	Ward No	Panchayat No	waterShed ID	Aq. date and BookValue	Addition date and Cost	Deduction date and Cost	Depreciation(%)									
							Hect	Are	Sq.M				Coconut	Aracanut	Mango	Jack Fruit	Sandal	Rose Wood	Teak Wood	Tamarind	Mahagani									Anjili	Others							
							1	2	3				4	5	6	7	8	9	10	11	12									13	14	15	16	17	18	19A	19B	19
36	AR /I/K 2020/01	220700102300000003	Others (Land body)	പുലിയന്നൂർ അംഗൻ വാടി	Garden land	93/7A	0	2	2.500	Ketti dam - 1	ഉല്ല		0	0	0	0	0	0	0	0	0	0	0	0	0	0	0	0	0	6								
37	AR /I/K 2020/01	220700102300000004	Others (Land body)	കനോത്തും പൊയിൽ അംഗൻ വാടി	Wet land	76/1A	0	2	2.500	Ketti dam-1	ഉണ്ട് കിണർ		0	0	0	0	0	0	0	0	0	0	0	0	0	0	0	0	6			29/07/2009	1					

Supervisor's Signature

**Asset Register Report -Form1-Extract of Digital Register**

Local Body Name : Grama Panchayat

Asset register I

Form : Land

Serial No	Boo Pag Rec.	FormRefID	Form (A-G) Transferred/Not	Description	Land Type	Village/SurveyNo	Area			Building Description	Pond, Well etc	Description of Protection Wall	Details of Trees										Remarks	Ward No	Panchayat No	waterShed ID	Aq. date and BookValue	Addition date and Cost	Deduction date and Cost	Depreciation(%)												
							Hect	Are	Sq.M				Coconut	Aracanut	Mango	Jack Fruit	Sandal	Rose Wood	Teak Wood	Tamarind	Mahagani	Anjili									Others											
							1	2	3				4	5	6	7	8	9	10	11	12	13									14	15	16	17	18	19A	19B	19				
38	AR //K 2020/01	220700102300000005	Others (Land)	കുണ്ടൂം അംഗൻ വാടി	Garden land	ചീമേനി	1	0	2	2.500	Ketti dam-1	ഇല്ല	compound wall	0	0	0	0	0	0	0	0	0	0	0	0	0	0	0	0	0	0	0	0	8		29/07/2009	1					
39	AR //K 2020/01	220700102300000006	Others (Land)	കുളിയാട് അംഗൻ വാടി	Garden land	ചീമേനി	1	0	1	21.000	Ketti dam-1	ഇല്ല	compound wall one side	0	0	0	0	0	0	0	0	0	0	0	0	0	0	0	0	0	0	0	9		29/07/2009	1						

Supervisor's Signature

**Asset Register Report -Form1-Extract of Digital Register**

Local Body Name : Grama Panchayat

Asset register I

Form : Land

Serial No	Boo Pag Rec.	FormRefID	Form (A-G) Transferred/Not	Description	Land Type	Village/SurveyNo	Area			Building Description	Pond, Well etc	Description of Protection Wall	Details of Trees										Remarks	Ward No	Panchayat No	waterShed ID	Aq.date and BookValue	Addition date and Cost	Deduction date and Cost	Depreciation(%)		
							Hect	Are	Sq.M				Coconut	Aracanut	Mango	Jack Fruit	Sandal	Rose Wood	Teak Wood	Tamarind	Mahagani	Anjili									Others	
													11	12	13	14	15	16	17	18	19A	19B									19	
1				2	3	4	5	6	7	8	9	10	11	12	13	14	15	16	17	18	19A	19B	19	20	21	22	23	24	25	26	27	
40	AR //K 2C 101	2207001024000000001	Othe rs(La nd )	Lo ca l bo dy രാമൻചിറ അംഗൻ വാടി	Gard en land	0	0	2	2.500	ketti dam- 1 store -1	ഇല്ല		0	0	0	0	0	0	0	0	0	0	0	0		1			29/07/2009	1		
41	AR //K 2C 101	2207001024000000002	Othe rs(La nd )	Lo ca l bo dy മുഴക്കൊട അംഗൻ വാടി	Gard en land	45/2	0	1	21.000	Ketti dam- 1	ഇല്ല		0	0	0	0	0	0	0	0	0	0	0	0		2			29/07/2009	1		

Supervisor's Signature

### Asset Register Report -Form1-Extract of Digital Register

Local Body Name : Grama Panchayat

Asset register I

Form : Land

Serial No	Boo Pag Re c.	FormRefID	Form (A-G) Transferred/Not	Description	Land Type	Village/SurveyNo	Area			Building Description	Pond, Well etc	Description of Protection Wall	Details of Trees									Remarks	Ward No	Panchayat No	waterShed ID	Aq. date and BookValue	Addition date and Cost	Deduction date and Cost	Depreciation(%)						
							Hect	Are	Sq.M				Coconut	Aracanut	Mango	Jack Fruit	Sandal	Rose Wood	Teak Wood	Tamarind	Mahagani									Anjili	Others				
							1						2A2B	2	3	4	5	6	7	8	9									10	11	12	13	14	15
42	AR /I/K 24 01	2207001024000000003	Ot he rs( Land )	Lo ca l bo dy അലത്ത അംഗൻ വാടി	Garden land	0	0	2	2.500	Ketti dam-1	ഇല്ല			0	0	0	0	0	0	0	0	0	0	0	0	0	3			29/07/2009	1				
43	AR /I/K 24 01	2207001024000000004	Ot he rs( Land )	Lo ca l bo dy കയ്യൂർ അംഗൻ വാടി	Wet land	0	0	2	2.500	Ketti dam-1	ഇല്ല			0	0	0	0	0	0	0	0	0	0	0	0	4			29/07/2009	1					

Supervisor's Signature

**Asset Register Report -Form1-Extract of Digital Register**

**Local Body Name : Grama Panchayat**

Asset register I

Form : Land

Serial No	Boo Pag Re c.	FormRefID	Form (A-G) Transferred/Not	Description	Land Type	Village/SurveyNo	Area			Building Description	Pond, Well etc	Description of Protection Wall	Details of Trees									Remarks	Ward No	Panchayat No	waterShed ID	Aq. date and BookValue	Addition date and Cost	Deduction date and Cost	Depreciation(%)		
							Hect	Are	Sq.M				Coconut	Aracanut	Mango	Jack Fruit	Sandal	Rose Wood	Teak Wood	Tamarind	Mahagani									Anjili	Others
1			2A2B	2	3	4	5	6	7	8	9	10	11	12	13	14	15	16	17	18	19A	19B	19	20	21	22	23	24	25	26	27
44	AR /I/K 2C 01	2207001024000000005	Ot he ca rs ( La bo dy )	ചെറിയ കര അംഗൻ വാടി	Gard en land	113/3	0	2	2.500	Ketti dam- 1	ഇല്ല		0	0	0	0	0	0	0	0	0	0	0	0	5			29/07/2009	1		
45	AR /I/K 2C 01	2207001025000000001	Ot he ca rs ( La bo dy )	വില്ലേജ് എക്സറ്റൻഷൻ ഓഫീസ് കെയർ	Rock outcr op	184/P T	0	9	74.430	Villa ge Exte nson Offic e	ഉണ്ട് കിണർ	compound wall	0	0	0	0	0	0	0	0	0	0	0	0	4			29/07/2009	1		

Supervisor's Signature

### Asset Register Report -Form1-Extract of Digital Register

Local Body Name : Grama Panchayat

Asset register I

Form : Land

Serial No	Boo Pag Re c.	Form RefID	Form (A-G) Transferred/Not	Description	Land Type	Village/SurveyNo	Area			Building Description	Pond, Well etc	Description of Protection Wall	Details of Trees									Remarks	Ward No	Panchayat No	waterShed ID	Aq. date and BookValue	Addition date and Cost	Deduction date and Cost	Depreciation(%)							
							Hect	Are	Sq.M				Coconut	Aracanut	Mango	Jack Fruit	Sandal	Rose Wood	Teak Wood	Tamarind	Mahagani									Anjili	Others					
							1						2A2B	2	3	4	5	6	7	8	9									10	11	12	13	14	15	16
46	AR //K 20 01	220700102500000002	Other transfer Land (In stitution)	ജി എൽ പി എസ് ചെയർ കൗൺ	Wet land	113/3 A 74/1	0	20	25.000	Tiled Build ing No. 5/38 RCC Build ing No. 5/37 Tiled Kitch en No. 5/36	ഉണ്ടാ കിണ ൽ			0	0	0	0	0	0	0	0	0	0	0	0	0		5			29/07/2009	1				

Supervisor's Signature

# Asset Register Report -Form1-Extract of Digital Register

Local Body Name : Grama Panchayat

Asset register I

Form : Land

Serial No	Boo Pag Rec.	FormRefID	Form (A-G) Transferred/Not	Description	Land Type	Village/SurveyNo	Area			Building Description	Pond, Well etc	Description of Protection Wall	Details of Trees										Remarks	Ward No	Panchayat No	waterShed ID	Aq.date and BookValue	Addition date and Cost	Deduction date and Cost	Depreciation(%)						
							Hect	Are	Sq.M				Coconut	Aracanut	Mango	Jack Fruit	Sandal	Rose Wood	Teak Wood	Tamarind	Mahagani	Anjili									Others					
							1	2	3				4	5	6	7	8	9	10	11	12	13									14	15	16	17	18	19A
47	AR /I/K 20/01	22070010250000000003	Others (Local body)	ചെറിയ കര കമ്മ്യൂണിറ്റി ഹാൾ	Garden land	113/3 A1	0	2	2.500	kettidam-1	മല്ല		0	0	0	0	0	0	0	0	0	0	0	0	0	0	0	5			29/07/2009	1				
48	AR /I/K 20/01	22070010260000000001	Others (Local body)	കമ്മ്യൂണിറ്റി ഹാൾ (തച്ചരണ പൊയിൽ)	Rock outcrop	59/1A	0	4	5.000	RCC Building	മല്ല		0	0	0	0	0	0	0	0	0	0	0	0	0	0	12			29/07/2009	1					

Supervisor's Signature

**Asset Register Report -Form1-Extract of Digital Register**

**Local Body Name : Grama Panchayat**

**Asset register I**

**Form : Land**

Serial No	Boo Pag Rec.	FormRefID	Form (A-G) Transferred/Not	Description	Land Type	Village/SurveyNo	Area			Building Description	Pond, Well etc	Description of Protection Wall	Details of Trees										Remarks	Ward No	Panchayat No	waterShed ID	Aq.date and BookValue	Addition date and Cost	Deduction date and Cost	Depreciation(%)	
							Hect	Are	Sq.M				Coconut	Aracanut	Mango	Jack Fruit	Sandal	Rose Wood	Teak Wood	Tamarind	Mahagani	Anjili									Others
1			2A2B	2	3	4	5	6	7	8	9	10	11	12	13	14	15	16	17	18	19A	19B	19	20	21	22	23	24	25	26	27
49	AR /I/K 20 01	220700102600000000	Others (Land body)	കമ്മ്യൂണിറ്റി ഹാൾ (പള്ളിപ്പാറ)	Rock outcrop	0	0	4	5.000	RCC Community Hall Sisuman dirum RCC	ഇല്ല	compound wall	0	0	0	0	0	0	0	0	0	0	0	7			29/07/2009	1			
50	AR /I/K 20 01	220700102600000003	Others (Land body)	സി ആർ സി പുലിയന്നൂർ	Garden land	0	0	2	25.000	Undu - 1	ഇല്ല	Chuttumathil	0	0	0	0	0	0	0	0	0	0	0	7			29/07/2009	1			

Supervisor's Signature

Asset Register Report -Form1-Extract of Digital Register

Local Body Name : Grama Panchayat

Asset register I

Form : Land

Table with columns: Serial No, Bopag Rec, FormRefID, Form (A-G) Transferred/Not, Description, Land Type, Village/SurveyNo, Area (Hect, Are, Sq.M), Building Description, Pond, Well etc, Description of Protection Wall, Details of Trees (Coconut, Aracanut, Mango, Jack Fruit, Sandal, Rose Wood, Teak Wood, Tamarind, Mahagani, Anjili, Others), Remarks, Ward No, Panchayat No, waterShed ID, Aq. date and BookValue, Addition date and Cost, Deduction date and Cost, Depreciation(%)

Supervisor's Signature [Signature Box]

**Asset Register Report -Form1-Extract of Digital Register**

Local Body Name : Grama Panchayat

Asset register I

Form : Land

Serial No	Boo Pag Re c.	FormRefID	Form (A-G) Transferred/Not	Description	Land Type	Village/SurveyNo	Area			Building Description	Pond, Well etc	Description of Protection Wall	Details of Trees									Remarks	Ward No	Panchayat No	waterShed ID	Aq.date and BookValue	Addition date and Cost	Deduction date and Cost	Depreciation(%)				
							Hect	Are	Sq.M				Coconut	Aracanut	Mango	Jack Fruit	Sandal	Rose Wood	Teak Wood	Tamarind	Mahagani									Anjili	Others		
1			2A2B	2	3	4	5	6	7	8	9	10	11	12	13	14	15	16	17	18	19A	19B	19	20	21	22	23	24	25	26	27		
53	AR //K 2C /P1	220700102700000001	Othe rs(La nd y)	Lo ca bo dy	ഫോറസ്റ്റ് കൈയൂർ	Gard en land	0	0	1	22.000	building-1	ഇല്ല		0	0	0	0	0	0	0	0	0	0	0	3					29/07/2009	1		
54	AR //K 2C /P1	220700102700000002	Othe rs(La nd y)	Lo ca bo dy	ഫോറസ്റ്റ് പുലിയ നൂർ	Gard en land	93/7	0	1	22.000	building	ഇല്ല		0	0	0	0	0	0	0	0	0	0	0	6					29/07/2009	1		

Supervisor's Signature

### Asset Register Report -Form1-Extract of Digital Register

Local Body Name : Grama Panchayat

Asset register I

Form : Land

Serial No	Boo Pag Rec.	FormRefID	Form (A-G) Transferred/Not	Description	Land Type	Village/SurveyNo	Area			Building Description	Pond, Well etc	Description of Protection Wall	Details of Trees										Remarks	Ward No	Panchayat No	waterShed ID	Aq. date and BookValue	Addition date and Cost	Deduction date and Cost	Depreciation(%)	
							Hect	Are	Sq.M				Coconut	Aracanut	Mango	Jack Fruit	Sandal	Rose Wood	Teak Wood	Tamarind	Mahagani	Anjili									Others
1			2A2B	2	3	4	5	6	7	8	9	10	11	12	13	14	15	16	17	18	19A	19B	19	20	21	22	23	24	25	26	27
55	AR /I/K 2C /01	2207001027000000003	Othe rs( Land )	Local body	Garden land	51/1A	0	1	22.000	Undu	ഇല്ല		0	0	0	0	0	0	0	0	0	0	0		12		29/07/2009	1			
56	AR /I/K 2C /01	2207001027000000004	Othe rs( Land )	Local body	Garden land	0	0	1	22.000	Undu	ഇല്ല		0	0	0	0	0	0	0	0	0	0	0		5		29/07/2009	1			

Supervisor's Signature

### Asset Register Report -Form1-Extract of Digital Register

Local Body Name : Grama Panchayat

Asset register I

Form : Land

Serial No	Boo Pag Rec.	FormRefID	Form (A-G) Transferred/Not	Description	Land Type	Village/SurveyNo	Area			Building Description	Pond, Well etc	Description of Protection Wall	Details of Trees										Remarks	Ward No	Panchayat No	waterShed ID	Aq. date and BookValue	Addition date and Cost	Deduction date and Cost	Depreciation(%)		
							Hect	Are	Sq.M				Coconut	Aracanut	Mango	Jack Fruit	Sandal	Rose Wood	Teak Wood	Tamarind	Mahagani	Anjili									Others	
							1						2A2B	2	3	4	5	6	7	8	9	10									11	12
58	AR /I/K 2001	2207001027000000006	Others( Land )	കമ്മ്യൂണിറ്റി ഹാൾ മാതൃഭൂമി	Garden land	196/3	0	1	22.000	Undu	ഇല്ല		0	0	0	0	0	0	0	0	0	0	0	0	9			29/07/2009	1			
59	AR /I/K 2001	2207001028000000001	Others( Land )	കമ്മ്യൂണിറ്റി ഹാൾ നാലുകുന്ന്	Garden land	260	0	1	22.000	Com muni ty hall	ഇല്ല		0	0	0	0	0	0	0	0	0	0	0	10			29/07/2009	1				

Supervisor's Signature

## Asset Register Report -Form1-Extract of Digital Register

Local Body Name : Grama Panchayat

Asset register I

Form : Land

Serial No	Boo Pag Re c.	FormRefID	Form (A-G) Transferred/Not	Description	Land Type	Village/SurveyNo	Area			Building Description	Pond, Well etc	Description of Protection Wall	Details of Trees								Remarks	Ward No	Panchayat No	waterShed ID	Aq.date and BookValue	Addition date and Cost	Deduction date and Cost	Depreciation(%)								
							Hect	Are	Sq.M				Coconut	Aracanut	Mango	Jack Fruit	Sandal	Rose Wood	Teak Wood	Tamarind									Mahagani	Anjili	Others					
							1	2	3				4	5	6	7	8	9	10	11									12	13	14	15	16	17	18	19A
60	AR //K 20 01	2207001028000000002	Ot he rs ( La nd by )	Lo ca l bo dy )	കമ്മ്യൂണിറ്റി ഹാൾ ഉച്ചിത്തടിൽ	Gard en land	0	0	1	22.000	Com muni ty hall	ഇല്ല			0	0	0	0	0	0	0	0	0	0	0	0	0	0	15			29/07/2009	1			
61	AR //K 20 01	2207001028000000003	Ot he rs ( La nd by )	Lo ca l bo dy )	പഞ്ചായത്ത് കെട്ടിടം കയൂർ	Gard en land	0	0	6	75.000	Nutri mix Unit Of Kudu mbas ree- for Rent KSEB Offic e - For Rent	ഇല്ല	LAterate Stone			0	0	0	0	0	0	0	0	0	0	0	0	4			29/07/2009	1				

Supervisor's Signature

--

**Asset Register Report -Form1-Extract of Digital Register**

**Local Body Name : Grama Panchayat**

**Asset register I**

**Form : Land**

Serial No	Boo Pag Re c.	FormRefID	Form (A-G) Transferred/Not	Description	Land Type	Village/SurveyNo	Area			Building Description	Pond, Well etc	Description of Protection Wall	Details of Trees									Remarks	Ward No	Panchayat No	waterShed ID	Aq. date and BookValue	Addition date and Cost	Deduction date and Cost	Depreciation(%)							
							Hect	Are	Sq.M				Coconut	Aracanut	Mango	Jack Fruit	Sandal	Rose Wood	Teak Wood	Tamarind	Mahagani									Anjili	Others					
							1	2	3				4	5	6	7	8	9	10	11	12									13	14	15	16	17	18	19A
62	AR /I/K 28 /01	220700102800000004	Othe rs(La nd )	Lo ca li ty (ചെരിവ്)	Gard en land	260/1	0		81.000	I C D P KETT IDAM CHA NAD UKKA M	ഇല്ല		0	0	0	0	0	0	0	0	0	0	0	0	0	0	8			29/07/2009	1					
63	AR /I/K 28 /01	220700102800000005	Othe rs(La nd )	Lo ca li ty (പശുവളർത്തൽ കേന്ദ്രം ഞെളൊടി ബ്രഡ്സ്സ്കൂൾ)	Gard en land	283/1	0	40	50.000	BUDS Scho ol	ഉണ്ട് കിണർ		0	0	0	0	0	0	0	0	0	0	0	0	0	0	5			29/07/2009	1					

Supervisor's Signature

**Asset Register Report -Form1-Extract of Digital Register**

Local Body Name : Grama Panchayat

Asset register I

Form : Land

Serial No	Boo Pag Rec.	FormRefID	Form (A-G) Transferred/Not	Description	Land Type	Village/SurveyNo	Area			Building Description	Pond, Well etc	Description of Protection Wall	Details of Trees										Remarks	Ward No	Panchayat No	waterShed ID	Aq. date and BookValue	Addition date and Cost	Deduction date and Cost	Depreciation(%)		
							Hect	Are	Sq.M				Coconut	Aracanut	Mango	Jack Fruit	Sandal	Rose Wood	Teak Wood	Tamarind	Mahagani	Anjili									Others	
							1	2	3				4	5	6	7	8	9	10	11	12	13									14	15
64	AR /I/K 20 /01	220700102900000001	Other (Land)	ജി എൽ പി എസ് പുലിയൻ	Garden land	93/7A	0	40	50.000	RCC Building No. 6/57 5 RCC Building No. 6/57 6 RCC Kitchen	ഉണ്ട് കിണർ	Chuttumathil one side	0	0	0	0	0	5	0	0	0	0		6			29/07/2009	1				

Supervisor's Signature

**Asset Register Report -Form1-Extract of Digital Register**

Local Body Name : Grama Panchayat

Asset register I

Form : Land

Serial No	Boo Pag Rec.	FormRefID	Form (A-G) Transferred/Not	Description	Land Type	Village/SurveyNo	Area			Building Description	Pond, Well etc	Description of Protection Wall	Details of Trees									Remarks	Ward No	Panchayat No	waterShed ID	Aq.date and BookValue	Addition date and Cost	Deduction date and Cost	Depreciation(%)							
							Hect	Are	Sq.M				Coconut	Aracanut	Mango	Jack Fruit	Sandal	Rose Wood	Teak Wood	Tamarind	Mahagani									Anjili	Others					
							1	2	3				4	5	6	7	8	9	10	11	12									13	14	15	16	17	18	19A
65	AR /I/K 201	220700102900000002	Other(Land)	ജി യു പി ഐൻ കൂട്ടിയത്	Garden land	260/A1A1	0		81.000	Tiled Building No.9 /129 RCC Building No. 9/130 Tiled Building No. 9/131 Tiled Building No. 9/132	ഉണ്ട് കിണർ	Chuttumathil	0	0	0	0	0	0	0	0	0	0	0	0	0	0	0	6			29/07/2009	1				

Supervisor's Signature

# Asset Register Report -Form1-Extract of Digital Register

Local Body Name : Grama Panchayat

Asset register I

Form : Land

Serial No	Boo Pag Re c.	FormRefID	Form (A-G) Transferred/Not	Description	Land Type	Village/SurveyNo	Area			Building Description	Pond, Well etc	Description of Protection Wall	Details of Trees									Remarks	Ward No	Panchayat No	waterShed ID	Aq. date and BookValue	Addition date and Cost	Deduction date and Cost	Depreciation(%)		
							Hect	Are	Sq.M				Coconut	Aracanut	Mango	Jack Fruit	Sandal	Rose Wood	Teak Wood	Tamarind	Mahagani									Anjili	Others
							1	2	3				4	5	6	7	8	9	10	11	12									13	14
			2A2B	2	3	4	5	6	7	8	9	10	11	12	13	14	15	16	17	18	19A	19B	19	20	21	22	23	24	25	26	27
										RCC Build ing No. 9/13 3																					
										RCC Kitch en No. 9/13 4																					
										RCC Build ing No. 9/13 5																					

Supervisor's Signature

## Asset Register Report -Form1-Extract of Digital Register

Local Body Name : Grama Panchayat

Asset register I

Form : Land

Serial No	Boo Pag Re c.	FormRefID	Form (A-G) Transferred/Not	Description	Land Type	Village/SurveyNo	Area			Building Description	Pond, Well etc	Description of Protection Wall	Details of Trees									Remarks	Ward No	Panchayat No	waterShed ID	Aq. date and BookValue	Addition date and Cost	Deduction date and Cost	Depreciation(%)				
							Hect	Are	Sq.M				Coconut	Aracanut	Mango	Jack Fruit	Sandal	Rose Wood	Teak Wood	Tamarind	Mahagani									Anjili	Others		
							1						2A2B	2	3	4	5	6	7	8	9									10	11	12	13
66	AR //K 20 01	2207001029000000003	Others (Land)	കുടുംബ ക്ഷേമ ഉപകേന്ദ്രം പുലിയൂർ	Garden land	0	0	2	2.500	Undu	ഉണ്ട് കിണർ	Chuttumathil	0	0	0	0	0	0	0	0	0	0	0	0	0	0	7		29/07/2009	1			
67	AR //K 20 01	2207001029000000004	Transferred in institution	കുടുംബ ക്ഷേമ കേന്ദ്രം പെട്ടിക്കുണ്ട്	Garden land	260/1 A1	0	2	2.500	Undu	ഉണ്ട് കിണർ	Chuttumathil	0	0	0	0	0	0	0	0	0	0	0	0	Borewell	8		29/07/2009	1				

Supervisor's Signature

**Asset Register Report -Form1-Extract of Digital Register**

Local Body Name : Grama Panchayat

Asset register I

Form : Land

Serial No	Boo Pag Rec.	FormRefID	Form (A-G) Transferred/Not	Description	Land Type	Village/SurveyNo	Area			Building Description	Pond, Well etc	Description of Protection Wall	Details of Trees									Remarks	Ward No	Panchayat No	waterShed ID	Aq.date and BookValue	Addition date and Cost	Deduction date and Cost	Depreciation(%)			
							Hect	Are	Sq.M				Coconut	Aracanut	Mango	Jack Fruit	Sandal	Rose Wood	Teak Wood	Tamarind	Mahagani									Anjili	Others	
1			2A2B	2	3	4	5	6	7	8	9	10	11	12	13	14	15	16	17	18	19A	19B	19	20	21	22	23	24	25	26	27	
68	AR /I/K 30 /91	2207001029000000005	Othe rs(La nd )	Tr an sfer red in stit u tion	കുടുംബ ക്ഷേമ ഉപകേന്ദ്ര ചീമേനി കിഴക്കേ കര	Rock outcrop	260/1 A1A	0	2	2.500	Undu	ഉണ്ടു കിണൽ	Chuttumathil-1	0	0	0	0	0	0	0	0	0	0	0	0	10		29/07/2009	1			
69	AR /I/K 30 /91	2207001030000000001	Othe rs(La nd )	Lo ca l bo dy	കരക്കാട് അംഗൻ വാടി	Rock outcrop	260/1 A1A	0	2	2.500	Kettidam-1	ഇല്ല	Laterate Stone	0	0	0	0	0	0	0	0	0	0	0	0	8		29/07/2009	1			

Supervisor's Signature

### Asset Register Report -Form1-Extract of Digital Register

Local Body Name : Grama Panchayat

Asset register I

Form : Land

Serial No	Boo Pag Rec.	FormRefID	Form (A-G) Transferred/Not	Description	Land Type	Village/SurveyNo	Area			Building Description	Pond, Well etc	Description of Protection Wall	Details of Trees										Remarks	Ward No	Panchayat No	waterShed ID	Aq. date and BookValue	Addition date and Cost	Deduction date and Cost	Depreciation(%)			
							Hect	Are	Sq.M				Coconut	Aracanut	Mango	Jack Fruit	Sandal	Rose Wood	Teak Wood	Tamarind	Mahagani	Anjili									Others		
							1	2	3				4	5	6	7	8	9	10	11	12	13									14	15	16
70	AR //K 30 01	220700103000000000	Ot he ca rs(La nd dy)	കുറവു അംഗൻ വാടി	Rock outcrop	260/1 A1A1	0	2	2.500	Ketti dam-1	ഇല്ല													10				29/07/2009	1				
71	AR //K 30 01	220700103000000000	Ot he ca rs(La nd dy)	ചീമേനി അംഗൻ വാടി	Rock outcrop	261/1 -2	0	2	2.500	Ketti dam -1	ഇല്ല													10				29/07/2009	1				

Supervisor's Signature



**Asset Register Report -Form1-Extract of Digital Register**

Local Body Name : Grama Panchayat

Asset register I

Form : Land

Serial No	Boo Pag Re c.	FormRefID	Form (A-G) Transferred/Not	Description	Land Type	Village/SurveyNo	Area			Building Description	Pond, Well etc	Description of Protection Wall	Details of Trees										Remarks	Ward No	Panchayat No	waterShed ID	Aq.date and BookValue	Addition date and Cost	Deduction date and Cost	Depreciation(%)	
							Hect	Are	Sq.M				Coconut	Aracanut	Mango	Jack Fruit	Sandal	Rose Wood	Teak Wood	Tamarind	Mahagani	Anjili									Others
1			2A2B	2	3	4	5	6	7	8	9	10	11	12	13	14	15	16	17	18	19A	19B	19	20	21	22	23	24	25	26	27
75	AR /I/K 3C 01	220700103100000002	Othe rs(La nd body)	ചിമേനി വയൽകുളം	Mars hy land	260/1 A	0	2	2.500	Pum p hous e	ഉണ്ട് കുളം		0	0	0	0	0	0	0	0	0	0	0		10		29/07/2009	1			
76	AR /I/K 3C 01	220700103100000003	Othe rs(La nd body)	നിടുമ്പ വയൽകുളം	Gard en land	259	0	2	2.500		ഉണ്ട് കുളം		0	0	0	0	0	0	0	0	0	0	0		11		29/07/2009	1			

Supervisor's Signature

--

## Asset Register Report -Form1-Extract of Digital Register

Local Body Name : Grama Panchayat

Asset register I

Form : Land

Serial No	Boo Pag Re c.	Form RefID	Form (A-G) Transferred/Not	Description	Land Type	Village/SurveyNo	Area			Building Description	Pond, Well etc	Description of Protection Wall	Details of Trees									Remarks	Ward No	Panchayat No	waterShed ID	Aq. date and Book Value	Addition date and Cost	Deduction date and Cost	Depreciation(%)					
							Hect	Are	Sq.M				Coconut	Aracanut	Mango	Jack Fruit	Sandal	Rose Wood	Teak Wood	Tamarind	Mahagani									Anjili	Others			
							1						2A2B	2	3	4	5	6	7	8	9									10	11	12	13	14
77	AR /I/K 3C 41	220700103100000004	Othe rs ( Land )	Lo ca bo dy	കരക്ക പാമ്പി	Rock outcrop	239/3	0	14	17.500		ഇല്ല	0	0	0	0	0	0	0	0	0	0	0	0	0	0	10			29/07/2009	1			
78	AR /I/K 3C 41	220700103100000005	Othe rs ( Land )	Lo ca bo dy	ചിനമുള	Garden land	236/1	0	20	25.000		ഇല്ല	0	0	0	0	0	0	0	0	0	0	0	0	0	10			29/07/2009	1				

Supervisor's Signature

**Asset Register Report -Form1-Extract of Digital Register**

**Local Body Name : Grama Panchayat**

**Asset register I**

**Form : Land**

Serial No	Boo Pag Re c.	FormRefID	Form (A-G) Transferred/Not	Description	Land Type	Village/SurveyNo	Area			Building Description	Pond, Well etc	Description of Protection Wall	Details of Trees										Remarks	Ward No	Panchayat No	waterShed ID	Aq. date and BookValue	Addition date and Cost	Deduction date and Cost	Depreciation(%)															
							Hect	Are	Sq.M				Coconut	Aracanut	Mango	Jack Fruit	Sandal	Rose Wood	Teak Wood	Tamarind	Mahagani	Anjili									Others														
							1						2A2B	2	3	4	5	6	7	8	9	10									11	12	13	14	15	16	17	18	19A	19B	19	20	21	22	23
79	AR //K 3C 61	220700103100000006	Other ca rs (I Land body	കിരൻ തോട്	Gard en land	0	0	2	2.500		ഉണ്ടു കുളം			0	0	0	0	0	0	0	0	0	0	0	0	0	0	0	0	0	0	0	0	14			29/07/2009	1							

Supervisor's Signature

**Asset Register Report -Form1-Extract of Digital Register**

Local Body Name : Grama Panchayat

Asset register I

Form : Land

Serial No	Boo Pag Re c.	FormRefID	Form (A-G) Transferred/Not	Description	Land Type	Village/SurveyNo	Area			Building Description	Pond, Well etc	Description of Protection Wall	Details of Trees								Remarks	Ward No	Panchayat No	waterShed ID	Aq. date and BookValue	Addition date and Cost	Deduction date and Cost	Depreciation(%)			
							Hect	Are	Sq.M				Coconut	Aracanut	Mango	Jack Fruit	Sandal	Rose Wood	Teak Wood	Tamarind									Mahagani	Anjili	Others
							11	12	13				14	15	16	17	18	19A	19B	19									20	21	22
1			2A2B	2	3	4	5	6	7	8	9	10	11	12	13	14	15	16	17	18	19A	19B	19	20	21	22	23	24	25	26	27

Supervisor's Signature

### Asset Register Report -Form2-Extract of Digital Register

Local Body Name : Grama Panchayat

Form : Building

Asset register I

Serial No	Book Page Rec No	Form RefID	Form (A-E)	Transferred	Building Name	Village/Survey No	Area	Road Proximity	Construction Year	Construction Material			Plinth Area (Sq.M)	No. of Floors	Floor Area(Sq.M)					Ancillary Units	Construction Cost from 1995	Fittings description	Form1RefID	Ward No	Panchayat No	WatershedID	Remarks	Ac.date and BookValue	Addition Date and Cost	Deduction Date and Cost	Depreciation (%)
										Roof	Wall	Floor			1st	2nd	3rd	4th	5th												
1	1A	intFc	2A	2B	2	3	4	5	6	7	8	9	10	11	12	13	14	15	16	17	18	19	20	21	22	23	24	25	26	27	28

**Cremation grounds(Building)**

1	AR/I 68 1	220700106800000001	Cremation grounds (Building)	L	അടൂരിൽ ശ്മശാനം	23/4	0 Htr 4 Are 5 SqM	KUTTAMATH KAYYUR DISTRICT PANCHAYA THINTE THEKKU	106	Concrete	Laterite stone	Cement	13.50	1	10.40										2							
0	5	220710050000000005	Cremation grounds (Building)	L	മുഴക്കോൽ ശ്മശാനം	0	0 Htr 8 Are 10 SqM		106	Concrete	Laterite stone	Cement	13.50	1	10.40										1							

Supervisor's Signature

### Asset Register Report -Form2-Extract of Digital Register

Local Body Name : Grama Panchayat

Form : Building

Serial No	Book Page Rec No	Form RefID	Form (A-E)	Transferred	Building Name	Village/Survey No	Area	Road Proximity	Construction Year	Construction Material			Plinth Area (Sq.M)	No. of Floors	Floor Area(Sq.M)					Ancillary Units	Construction Cost from 1995	Fittings description	Form1RefID	Ward No	Panchayat No	WatershedID	Remarks	Ac.date and BookValue	Addition Date and Cost	Deduction Date and Cost	Depreciation (%)	
										Roof	Wall	Floor			1st	2nd	3rd	4th	5th													
1	1A	intFc	2A	2B	2	3	4	5	6	7	8	9	10	11	12	13	14	15	16	17	18	19	20	21	22	23	24	25	26	27	28	
2	6	2207100500000000006	Cr em ation group s ( Building )	L o c a l b o d y	നാലിലംകുണ്ടം ശ്മശാനം	59/1A തിമിരി	0 Htr 8 Are 10 SqM	KunnuKinatukara - Pullanhipara Road	109	Concrete	Laterite stone	Cement	13.50	1	10.40									13								
3	7	2207100500000000007	Cr em ation group s ( Building )	L o c a l b o d y	നാലുകുന്ന് ഐ.എച്ച്.ഡി.സി. ശ്മശാനം	260/1 ചീമി	0 Htr 4 Are 5 SqM		109	Concrete	Laterite stone	Cement	18.25	1	12.78						120000			10								

Supervisor's Signature

### Asset Register Report -Form2-Extract of Digital Register

Local Body Name : Grama Panchayat

Form : Building

Serial No	Book Page Rec No	Form RefID	Form (A-E)	Transferred	Building Name	Village/Survey No	Area	Road Proximity	Construction Year	Construction Material			Plinth Area (Sq.M)	No. of Floors	Floor Area(Sq.M)					Ancillary Units	Construction Cost from 1995	Fittings description	Form1RefID	Ward No	Panchayat No	WatershedID	Remarks	Ac.date and BookValue	Addition Date and Cost	Deduction Date and Cost	Depreciation (%)	
										Roof	Wall	Floor			1st	2nd	3rd	4th	5th													
1	1A	intFc	2A	2B	2	3	4	5	6	7	8	9	10	11	12	13	14	15	16	17	18	19	20	21	22	23	24	25	26	27	28	
4	8	2207100500000000008	Cr em ati on gr ou nd s( Bu ildi ng )	L o c a l b o d y	കളപ്പാത്തി ശ്മശാനം	90/1 ചീമതി	0 Htr 20 Are 25 SqM	Kallapathi Thattu - Kallapathi		Concr ete	Laterit e stone	Cem ent	13.50	1	10.25									7								
5	9	2207100500000000009	Cr em ati on gr ou nd s( Bu ildi ng )	L o c a l b o d y	തിമിരി ശ്മശാനം	0 തിമിരി	0 Htr 6 Are 75 SqM	Manathadam- Thimiri Smasanam-Kuttamath High School Road	106	Concr ete	Laterit e stone	Cem ent	13.50	1	10.40									14								

## Asset Register Report -Form2-Extract of Digital Register

Local Body Name : Grama Panchayat


Form : Building

Asset register I

Serial No	Book Page Rec No	Form RefID	Form (A-E)	Transferred	Building Name	Village/Survey No	Area	Road Proximity	Construction Year	Construction Material			Plinth Area (Sq.M)	No. of Floors	Floor Area(Sq.M)					Ancillary Units	Construction Cost from 1995	Fittings description	Form1RefID	Ward No	Panchayat No	WatershedID	Remarks	Ac.date and BookValue	Addition Date and Cost	Deduction Date and Cost	Depreciation (%)
										Roof	Wall	Floor			1st	2nd	3rd	4th	5th												
1	1A	intFc	2A	2B	2	3	4	5	6	7	8	9	10	11	12	13	14	15	16	17	18	19	20	21	22	23	24	25	26	27	28

**Others(Building)**

1	AR/1321	220700103200000001	Other (Building)	Local body	കനോൽപൊയിൽ അംഗൻ വാടി	76/1 ചീമന	0 Htr 1 Are 21 SqM		2003	Concrete	Laterite stone	Cement	48.35	1	38.68									9			2011-1	29/07/2001	1			
2	AR/1322	220700103200000002	Other (Building)	Local body	കുങ്ങും അംഗൻ വാടി	127/1 ചീമന	0 Htr 2 Are 0 SqM			Concrete	Laterite stone	Red oxide	49.43	1	39.54									8			29/07/2001	1				




### Asset Register Report -Form2-Extract of Digital Register

Local Body Name : Grama Panchayat

Form : Building

Asset register I

Serial No	Book Page Rec No	Form RefID	Form (A-E)	Transferred	Building Name	Village/Survey No	Area	Road Proximity	Construction Year	Construction Material			Plinth Area (Sq.M)	No. of Floors	Floor Area(Sq.M)					Ancillary Units	Construction Cost from 1995	Fittings description	Form1RefID	Ward No	Panchayat No	WatershedID	Remarks	Ac.date and Book Value	Addition Date and Cost	Deduction Date and Cost	Depreciation (%)
										Roof	Wall	Floor			1st	2nd	3rd	4th	5th												
1	1A		2A	2B	2	3	4	5	6	7	8	9	10	11	12	13	14	15	16	17	18	19	20	21	22	23	24	25	26	27	28
3	AR/1323	220700103200000003	Other (Building)	Local body	കുളിയട അംഗൻ വാടി	260/1 ചീരമനി	0 Htr 1 Are 21 SqM	Pettikkadu Kuliya Roadinte Thekku Bhagam	104	Concrete	Laterite stone	Cement	70.15	1	56.12					9	300000						29/07/2001	1			
4	AR/1324	220700103200000004	Other (Building)	Local body	കരക്കട അംഗൻ വാടി	260/1 ചീരമനി	0 Htr 2 Are 0 SqM	Velichamthodu Karakkadu Peringom thodinte Vadakkuvas ham	2003	Concrete	Laterite stone	Cement	73.07	1	51.15					7	13000										



## Asset Register Report -Form2-Extract of Digital Register

Local Body Name : Grama Panchayat

Form : Building

Asset register I

Serial No	Book Page Rec No	Form RefID	Form (A-E)	Transferred	Building Name	Village/Survey No	Area	Road Proximity	Construction Year	Construction Material			Plinth Area (Sq.M)	No. of Floors	Floor Area(Sq.M)					Ancillary Units	Construction Cost from 1995	Fittings description	Form1RefID	Ward No	Panchayat No	WatershedID	Remarks	Ac.date and BookValue	Addition Date and Cost	Deduction Date and Cost	Depreciation (%)	
										Roof	Wall	Floor			1st	2nd	3rd	4th	5th													
1	1A	intFc	2A	2B	2	3	4	5	6	7	8	9	10	11	12	13	14	15	16	17	18	19	20	21	22	23	24	25	26	27	28	
5	AR/1325	220700103200000005	Others (Building)	Local body	തൂറവ് അംഗൻ വാടി	260/1 ചീമേമനി	0 Htr 21 Are 21 SqM	CHEEMENI KAKKADAV U ROADINTE THEKKU	2003	Concrete	Laterite stone	Cement	43.82	1	34.37						Toilet block	130000			10							
6	AR/1326	220700103200000006	Others (Building)	Local body	ചീമേമനി അംഗൻ വാടി	261/1 ചീമേമനി	0 Htr 2 Are 0 SqM		2003	Concrete	Laterite stone	Red oxide	77.60	1	62.08						Toilet block	218000			10							


## Asset Register Report -Form2-Extract of Digital Register

Local Body Name : Grama Panchayat

Form : Building

Asset register I

Serial No	Book Page Rec No	Form RefID	Form (A-E)	Transferred	Building Name	Village/Survey No	Area	Road Proximity	Construction Year	Construction Material			Plinth Area (Sq.M)	No. of Floors	Floor Area(Sq.M)					Ancillary Units	Construction Cost from 1995	Fittings description	Form1RefID	Ward No	Panchayat No	WatershedID	Remarks	Ac.date and Book Value	Addition Date and Cost	Deduction Date and Cost	Depreciation (%)		
										Roof	Wall	Floor			1st	2nd	3rd	4th	5th														
1	1A		2A	2B	2	3	4	5	6	7	8	9	10	11	12	13	14	15	16	17	18	19	20	21	22	23	24	25	26	27	28		
7	AR/331	220700103300000001	Others(Building)	Local body	രാമൻചിറ അംഗൻ വാടി	86/2 കിഴക്കേ കോട്	0 Htr 2 Are 0 SqM		2003	Concrete	Laterite stone	Cement	55.23	1	44.18						Store	36000			1			Mainten					
8	AR/332	220700103300000002	Others(Building)	Local body	വെളുത്ത അംഗൻ വാടി	12/8 കിഴക്കേ കോട്	0 Htr 1 Are 62 SqM		2003	Concrete	Laterite stone	Cement	42.95	1	34.36						Toilet block	130000			1								



### Asset Register Report -Form2-Extract of Digital Register

Local Body Name : Grama Panchayat

Form : Building

Asset register I

Serial No	Book Page Rec No	Form RefID	Form (A-E)	Transferred	Building Name	Village/Survey No	Area	Road Proximity	Construction Year	Construction Material			Plinth Area (Sq.M)	No. of Floors	Floor Area(Sq.M)					Ancillary Units	Construction Cost from 1995	Fittings description	Form1RefID	Ward No	Panchayat No	WatershedID	Remarks	Ac.date and BookValue	Addition Date and Cost	Deduction Date and Cost	Depreciation (%)
										Roof	Wall	Floor			1st	2nd	3rd	4th	5th												
1	1A	intFc	2A	2B	2	3	4	5	6	7	8	9	10	11	12	13	14	15	16	17	18	19	20	21	22	23	24	25	26	27	28
9	AR/1333	220700103300000003	Others(Building)	Local body	മുഴക്കോട് അംഗൻ വാടി	45/2 കിളിമലകാട്	0 Htr 1 Are 21 SqM		2003	Concrete	Laterite stone	Cement	42.95	1	38.36						130000			2							
10	AR/1334	220700103300000004	Others(Building)	Local body	അടുവേണി അംഗൻ വാടി	23 കിളിമലകാട്	0 Htr 2 Are 0 SqM	Kuttammatt hu Kayyur Roadinte Kizhakku	2003	Concrete	Laterite stone	Tiles	64.96	1	48.72						310000			2							

### Asset Register Report -Form2-Extract of Digital Register

Local Body Name : Grama Panchayat

Form : Building

Asset register I

Serial No	Book Page Rec No	Form RefID	Form (A-E)	Transferred	Building Name	Village/Survey No	Area	Road Proximity	Construction Year	Construction Material			Plinth Area (Sq.M)	No. of Floors	Floor Area(Sq.M)					Ancillary Units	Construction Cost from 1995	Fittings description	Form1RefID	Ward No	Panchayat No	WatershedID	Remarks	Acq.date and BookValue	Addition Date and Cost	Deduction Date and Cost	Depreciation (%)	
										Roof	Wall	Floor			1st	2nd	3rd	4th	5th													
1	1A	intFc	2A	2B	2	3	4	5	6	7	8	9	10	11	12	13	14	15	16	17	18	19	20	21	22	23	24	25	26	27	28	
11	AR/1335	220700103300000005	Others (Building)	Local body	ആലന്തട്ട അംഗൻ വാടി	20/81 കയ്യൂർ	0 Htr 1 Are 21 SqM	Chal Alanthatta Roadinte Thekku		Concrete	Laterite stone	Cement	51.70	1	36.19						Store	165000			3							
12	AR/1341	220700103400000001	Others (Building)	Local body	കയ്യൂർ അംഗൻ വാടി	50/12 കയ്യൂർ	0 Htr 2 Are 0 SqM	Kayyur Arayakkada vu Palam Roadinu kizhaku Vasham.	2003	Concrete	Laterite stone	Cement	71.39	1	57.11							265000			4		Mainten					

## Asset Register Report -Form2-Extract of Digital Register

Local Body Name : Grama Panchayat

Form : Building

Asset register I

Serial No	Book Page Rec No	Form RefID	Form (A-E)	Transferred	Building Name	Village/Survey No	Area	Road Proximity	Construction Year	Construction Material			Plinth Area (Sq.M)	No. of Floors	Floor Area(Sq.M)					Ancillary Units	Construction Cost from 1995	Fittings description	Form1RefID	Ward No	Panchayat No	WatershedID	Remarks	Ac.date and BookValue	Addition Date and Cost	Deduction Date and Cost	Depreciation (%)	
										Roof	Wall	Floor			1st	2nd	3rd	4th	5th													
1	1A	intFc	2A	2B	2	3	4	5	6	7	8	9	10	11	12	13	14	15	16	17	18	19	20	21	22	23	24	25	26	27	28	
13	AR/1342	220700103400000002	Others(Building)	Local body	ചെറിയക്കര അംഗൻ വാടി	74/1 കയ്യൂർ	0 Htr 1 Are 21 SqM		2003	Concrete	Laterite stone	Cement	42.95	1	38.36						130000			4								
14	AR/1343	220700103400000003	Others(Building)	Local body	പല്ലോം അംഗൻ വാടി	327/3 കയ്യൂർ	0 Htr 1 Are 21 SqM		2003	Concrete	Laterite stone	Cement	45.82	1	38.40					Toilet block	130000			11								

## Asset Register Report -Form2-Extract of Digital Register

Local Body Name : Grama Panchayat

Form : Building

Asset register I

Serial No	Book Page Rec No	Form RefID	Form (A-E)	Transferred	Building Name	Village/Survey No	Area	Road Proximity	Construction Year	Construction Material			Plinth Area (Sq.M)	No. of Floors	Floor Area(Sq.M)					Ancillary Units	Construction Cost from 1995	Fittings description	Form1RefID	Ward No	Panchayat No	WatershedID	Remarks	Ac.date and BookValue	Addition Date and Cost	Deduction Date and Cost	Depreciation (%)	
										Roof	Wall	Floor			1st	2nd	3rd	4th	5th													
1	1A		2A	2B	2	3	4	5	6	7	8	9	10	11	12	13	14	15	16	17	18	19	20	21	22	23	24	25	26	27	28	
15	AR/344	220700103400000004	Others (Building)	Local body	പൊതവുർ അംഗൻ വാടി	154/30 കയ്യൂർ	0 Htr 21 Are 21 SqM		2003	Concrete	Laterite stone	Cement	48.96	1	39.17						Toilet block	130000			5			2011-11				
16	AR/345	220700103400000005	Others (Building)	Local body	പുലിയനുർ അംഗൻ വാടി	93/70 ചീരമനി	0 Htr 20 Are 0 SqM		2003	Concrete	Laterite stone	Cement	37.82	1	28.37							130000			5							


Asset Register Report -Form2-Extract of Digital Register

Local Body Name : Grama Panchayat

Form : Building

Asset register I

Serial No	Book Page Rec No	Form RefID	Form (A-E)	Transferred	Building Name	Village/Survey No	Area	Road Proximity	Construction Year	Construction Material			Plinth Area (Sq.M)	No. of Floors	Floor Area(Sq.M)					Ancillary Units	Construction Cost from 1995	Fittings description	Form1RefID	Ward No	Panchayat No	WatershedID	Remarks	Acq. date and Book Value	Addition Date and Cost	Deduction Date and Cost	Depreciation (%)				
										Roof	Wall	Floor			1st	2nd	3rd	4th	5th																
1	1A	intFc	2A	2B	2	3	4	5	6	7	8	9	10	11	12	13	14	15	16	17	18	19	20	21	22	23	24	25	26	27	28				
17	AR/1 35 1	220700103500000001	Other (Building)	Transfered in institution	വെറ്റിനറി ഹോസ്‌പിറ്റൽ കയ്യൂർ	184/0	0 Htr 20 Are 25 SqM	Kuttamath Kayyur raodinu Thekkuvasam		Concrete	Laterite stone	Tiles	141.48	1	113.18									4								29/07/2001 1			
18	AR/1 35 2	220700103500000002	Other (Building)	Local body	കയ്യൂർ പഞ്ചായത്ത് കെട്ടിടം - പടിഞ്ഞാറ് ഭാഗം	184/0	0 Htr 6 Are 75 SqM	KAYYUR ARAYAKKA DAVU ROADINTE KIZHAKKU BHAGAM		Concrete	Laterite stone	Cement	198.45	1	148.84									4								Dev. W 29/07/2001 1			



## Asset Register Report -Form2-Extract of Digital Register

Local Body Name : Grama Panchayat

Form : Building

Asset register I

Serial No	Book Page Rec No	Form RefID	Form (A-E)	Transferred	Building Name	Village/Survey No	Area	Road Proximity	Construction Year	Construction Material			Plinth Area (Sq.M)	No. of Floors	Floor Area(Sq.M)					Ancillary Units	Construction Cost from 1995	Fittings description	Form1RefID	Ward No	Panchayat No	WatershedID	Remarks	Acq. date and Book Value	Addition Date and Cost	Deduction Date and Cost	Depreciation (%)
										Roof	Wall	Floor			1st	2nd	3rd	4th	5th												
1	1A		2A	2B	2	3	4	5	6	7	8	9	10	11	12	13	14	15	16	17	18	19	20	21	22	23	24	25	26	27	28
19	AR/1353	2207001035000000003	Others (Building)	Local body	ഐ സി ഡി പി ചാനടുക്കം	260/1 ചീമന	0 Htr 81 SqM		103	Concrete	Laterite stone	Cement	33.15	1	28.31						175000			8			Constri				
20	AR/1354	2207001035000000004	Others (Building)	Local body	പശുവളർത്തൽ കേന്ദ്രം ഞങ്ങാട് (ബഡ്സ്കൂൾ)	180 കയ്യൂർ	0 Htr 50 SqM		103	Tiled	Laterite stone	Cement	140.76	1	119.65								5				29/07/2001	1			

## Asset Register Report -Form2-Extract of Digital Register

Local Body Name : Grama Panchayat

Form : Building

Asset register I

Serial No	Book Page Rec No	Form RefID	Form (A-E)	Transferred	Building Name	Village/Survey No	Area	Road Proximity	Construction Year	Construction Material			Plinth Area (Sq.M)	No. of Floors	Floor Area(Sq.M)					Ancillary Units	Construction Cost from 1995	Fittings description	Form1RefID	Ward No	Panchayat No	WatershedID	Remarks	Ac.date and BookValue	Addition Date and Cost	Deduction Date and Cost	Depreciation (%)
										Roof	Wall	Floor			1st	2nd	3rd	4th	5th												
1	1A		2A	2B	2	3	4	5	6	7	8	9	10	11	12	13	14	15	16	17	18	19	20	21	22	23	24	25	26	27	28
21	AR/1361	220700103600000001	Others(Building)	Local body	ശിശുമരംപുഴ പള്ളിപ്പുറം	045 മീറ്റർ	0 Htr 4 Are 5 SqM	CHEEMENI KUNNUMKA I ROADINTE THEKKUBH AGAM		Concrete	Laterite stone	Cement	77.94	2	66.25	66.25					Toilet block	15000			7			1st floor			
22	AR/1362	220700103600000002	Others(Building)	Local body	കമ്മ്യൂണിറ്റി ഹാൾ മാന്ദളം	260/1 മീറ്റർ	0 Htr 1 Are 22 SqM		101	Concrete	Laterite stone	Cement	33.40	1	28.39									9				29/07/2001			

### Asset Register Report -Form2-Extract of Digital Register

Local Body Name : Grama Panchayat

Form : Building

Asset register I

Serial No	Book Page Rec No	Form RefID	Form (A-E)	Transferred	Building Name	Village/Survey No	Area	Road Proximity	Construction Year	Construction Material			Plinth Area (Sq.M)	No. of Floors	Floor Area(Sq.M)					Ancillary Units	Construction Cost from 1995	Fittings description	Form1RefID	Ward No	Panchayat No	WatershedID	Remarks	Ac.date and BookValue	Addition Date and Cost	Deduction Date and Cost	Depreciation (%)	
										Roof	Wall	Floor			1st	2nd	3rd	4th	5th													
1	1A	intFc	2A	2B	2	3	4	5	6	7	8	9	10	11	12	13	14	15	16	17	18	19	20	21	22	23	24	25	26	27	28	
23	AR/1363	220700103600000003	Others(Building)	Local body	കമ്മ്യൂണിറ്റി ഹാൾ നാലുകുന്ന്	ചീമതി	0 Htr 1 Are 22 SqM			Concrete	Laterite stone	Cement	49.75	1	28.39						75000			10								
24	AR/1364	220700103600000004	Others(Building)	Local body	കമ്മ്യൂണിറ്റി ഹാൾ ഉച്ചിതിശി	തിമിശി	0 Htr 1 Are 22 SqM	OOCHITHI DIL ROADINTE KIZHAKKUV ASHAM		Concrete	Laterite stone	Cement	36.45	1	30.78								13				29/07/2001	1				

## Asset Register Report -Form2-Extract of Digital Register

Local Body Name : Grama Panchayat

Form : Building

Asset register I

Serial No	Book Page Rec No	Form RefID	Form (A-E)	Transferred	Building Name	Village/Survey No	Area	Road Proximity	Construction Year	Construction Material			Plinth Area (Sq.M)	No. of Floors	Floor Area(Sq.M)					Ancillary Units	Construction Cost from 1995	Fittings description	Form1RefID	Ward No	Panchayat No	WatershedID	Remarks	Ac.date and BookValue	Addition Date and Cost	Deduction Date and Cost	Depreciation (%)	
										Roof	Wall	Floor			1st	2nd	3rd	4th	5th													
1	1A	intFc	2A	2B	2	3	4	5	6	7	8	9	10	11	12	13	14	15	16	17	18	19	20	21	22	23	24	25	26	27	28	
25	AR/1371	220700103700000001	Other(Building)	Local body	ഫാമിലി ഹൗസ് ആലത്തൂർ	196/30 കയ്യൂർ	0 Htr 1 Are 22 SqM		106	Concrete	Laterite stone	Cement	35.00	1	24.50						150000			4								
26	AR/1372	220700103700000002	Other(Building)	Local body	ഫാമിലി ഹൗസ് കൈയൂർ	0 കയ്യൂർ	0 Htr 1 Are 22 SqM		105	Concrete	Laterite stone	Cement	47.85	1	39.72						150000			3								

## Asset Register Report -Form2-Extract of Digital Register

Local Body Name : Grama Panchayat

Form : Building

Asset register I

Serial No	Book Page Rec No	Form RefID	Form (A-E)	Transferred	Building Name	Village/Survey No	Area	Road Proximity	Construction Year	Construction Material			Plinth Area (Sq.M)	No. of Floors	Floor Area(Sq.M)					Ancillary Units	Construction Cost from 1995	Fittings description	Form1RefID	Ward No	Panchayat No	WatershedID	Remarks	Ac.date and BookValue	Addition Date and Cost	Deduction Date and Cost	Depreciation (%)	
										Roof	Wall	Floor			1st	2nd	3rd	4th	5th													
1	1A		2A	2B	2	3	4	5	6	7	8	9	10	11	12	13	14	15	16	17	18	19	20	21	22	23	24	25	26	27	28	
27	AR/1373	220700103700000003	Other(Building)	Local body	ഫാമിലി ഹൗസ് പുലിയൂർ	0	0 Htr 1 Are 22 SqM		105	Concrete	Laterite stone	Cement	34.80	1	26.10						150000			6								
28	AR/1374	220700103700000004	Other(Building)	Local body	ഫാമിലി ഹൗസ് പൊത്തൂർ	0	0 Htr 1 Are 22 SqM		105	Concrete	Laterite stone	Cement	47.85	1	39.72						150000			5								

## Asset Register Report -Form2-Extract of Digital Register

Local Body Name : Grama Panchayat

Form : Building

Asset register I

Serial No	Book Page Rec No	Form RefID	Form (A-E)	Transferred	Building Name	Village/Survey No	Area	Road Proximity	Construction Year	Construction Material			Plinth Area (Sq.M)	No. of Floors	Floor Area(Sq.M)					Ancillary Units	Construction Cost from 1995	Fittings description	Form1RefID	Ward No	Panchayat No	WatershedID	Remarks	Ac.date and BookValue	Addition Date and Cost	Deduction Date and Cost	Depreciation (%)	
										Roof	Wall	Floor			1st	2nd	3rd	4th	5th													
1	1A	intFc	2A	2B	2	3	4	5	6	7	8	9	10	11	12	13	14	15	16	17	18	19	20	21	22	23	24	25	26	27	28	
29	AR/1381	220700103800000001	Others (Building)	Local body	കമ്മ്യൂണിറ്റി ഹാൾ അടുവേനി	23/49 കയ്യൂർ	0 Htr 2 Are 3 SqM	KUTTAMMA THU KAYYUR RODINTE KIZHAKKUV ASHAM	106	Concrete	Laterite stone	Cement	91.00	1	77.35						200000			2								
30	AR/1382	220700103800000002	Others (Building)	Local body	കമ്മ്യൂണിറ്റി ഹാൾ പള്ളിപ്പാലം	0 ചീരമനി	0 Htr 4 Are 5 SqM	Cheemeni - Kunnumkai Roadinte Thekku Bhagam	106	Concrete	Laterite stone	Cement	94.94	1	76.54					Toilet block	350000			7								

## Asset Register Report -Form2-Extract of Digital Register

Local Body Name : Grama Panchayat

Form : Building

Asset register I

Serial No	Book Page Rec No	Form RefID	Form (A-E)	Transferred	Building Name	Village/Survey No	Area	Road Proximity	Construction Year	Construction Material			Plinth Area (Sq.M)	No. of Floors	Floor Area(Sq.M)					Ancillary Units	Construction Cost from 1995	Fittings description	Form1RefID	Ward No	Panchayat No	WatershedID	Remarks	Ac.date and BookValue	Addition Date and Cost	Deduction Date and Cost	Depreciation (%)	
										Roof	Wall	Floor			1st	2nd	3rd	4th	5th													
1	1A	intFc	2A	2B	2	3	4	5	6	7	8	9	10	11	12	13	14	15	16	17	18	19	20	21	22	23	24	25	26	27	28	
31	AR/1383	220700103800000003	Others (Building)	Local body	പുലിയന്നൂർ സി ആർ സി പുലിയന്നൂർ	0 ചീമന	0 Htr 25 Are SqM	PULIYANNUR ROADINTE THEKKUBH AGAM		Tiled	Laterite stone	Cement	46.58	1	38.66						76000			6								
32	AR/1384	220700103800000004	Others (Building)	Local body	പൊഴം ചീമന പയ്യം	0 ചീമന	0 Htr 62 Are SqM		105	Concrete	Laterite stone	Cement	31.68	1	23.76						150000			10								


## Asset Register Report -Form2-Extract of Digital Register

Local Body Name : Grama Panchayat

Form : Building

Asset register I

Serial No	Book Page Rec No	Form RefID	Form (A-E)	Transferred	Building Name	Village/Survey No	Area	Road Proximity	Construction Year	Construction Material			Plinth Area (Sq.M)	No. of Floors	Floor Area(Sq.M)					Ancillary Units	Construction Cost from 1995	Fittings description	Form1RefID	Ward No	Panchayat No	WatershedID	Remarks	Ac.date and BookValue	Addition Date and Cost	Deduction Date and Cost	Depreciation (%)				
										Roof	Wall	Floor			1st	2nd	3rd	4th	5th																
										7	8	9			12	13	14	15	16																
33	AR/1391	220700103900000001	2A	2B	ജി എൽ പി എസ് വെള്ളാട് (പഴയ കെട്ടിടം)	12/4 കിട കോട്	0 Htr 28 Are 35 SqM		57	Tiled	Laterite stone	Cement	200.00	1	170.56																				
34	AR/1392	220700103900000002	2A	2B	ജി എൽ പി എസ് പുലിയന്നൂർ	93/ ചീരമനി	0 Htr 40 Are 50 SqM	Thaliyammattu Pallippara Roadinte Kizhakku	97	Concrete	Laterite stone	Cement	105.60	1	88.25																				



**Asset Register Report -Form2-Extract of Digital Register**

Local Body Name : Grama Panchayat

Form : Building

Asset register I

Serial No	Book Page Rec No	Form RefID	Form (A-E)	Transferred	Building Name	Village/Survey No	Area	Road Proximity	Construction Year	Construction Material			Plinth Area (Sq.M)	No. of Floors	Floor Area(Sq.M)					Ancillary Units	Construction Cost from 1995	Fittings description	Form1RefID	Ward No	Panchayat No	WatershedID	Remarks	Ac.date and BookValue	Addition Date and Cost	Deduction Date and Cost	Depreciation (%)		
										Roof	Wall	Floor			1st	2nd	3rd	4th	5th														
1	1A		2A	2B	2	3	4	5	6	7	8	9	10	11	12	13	14	15	16	17	18	19	20	21	22	23	24	25	26	27	28		
35	AR/1393	IntFc2220700103900000000	Other(Building)	Local body	ജി യു പി എസ് കുളിയം	260/1 ചീരമനി	0 Htr 81 SqM	ATHOOTTI PETTIKUNDU RODINTE VADAKKUVASHAM	106	Concrete	Laterite stone	Cement	164.90	1	148.25									9					29/07/2001	1			
36	AR/1401	2220700104000000000	Other(Building)	Transfered institution	കുടുംബ ക്ഷേമ ഉപകേന്ദ്രം മുണ്ടൂത്താൽ	കയ്യൂർ	0 Htr 25 SqM	CHANBRACKANAM KAYYUR RODINTE KIZHAKKUA SHAM		Concrete	Laterite stone	Tiles	63.90	1	53.04									13					29/07/2001	1			

Supervisor's Signature


### Asset Register Report -Form2-Extract of Digital Register

Local Body Name : Grama Panchayat

Form : Building

Asset register I

Serial No	Book Page Rec No	Form RefID	Form (A-E)	Transferred	Building Name	Village/Survey No	Area	Road Proximity	Construction Year	Construction Material			Plinth Area (Sq.M)	No. of Floors	Floor Area(Sq.M)					Ancillary Units	Construction Cost from 1995	Fittings description	Form1RefID	Ward No	Panchayat No	WatershedID	Remarks	Acq. date and Book Value	Addition Date and Cost	Deduction Date and Cost	Depreciation (%)									
										Roof	Wall	Floor			1st	2nd	3rd	4th	5th																					
1	1A	intFo	2A	2B	2	3	4	5	6	7	8	9	10	11	12	13	14	15	16	17	18	19	20	21	22	23	24	25	26	27	28									
37	AR/102	220700104000000002	Other Buildings)	Transferred institution	കുടുംബ ക്ഷേമ ഉപകേന്ദ്രം നന്ദാവനം	0 Htr 25 SqM	KUTTAMATH KAYYUR ROADINU VADAKKU VASAM	Concrete	Laterite stone	Tiles	63.90	1	53.04																			29/07/2001	1							
38	AR/103	220700104000000003	Other Buildings)	Transferred institution	കുടുംബ ക്ഷേമ ഉപകേന്ദ്രം ഞണ്ടാട	180 0 Htr 25 SqM	PALLOM MAYYIL ROADINTE KIZHAKKUV ASHAM	Concrete	Laterite stone	Tiles	63.90	1	53.04																						29/07/2001	1				



## Asset Register Report -Form2-Extract of Digital Register

Local Body Name : Grama Panchayat

Form : Building

Asset register I

Serial No	Book Page Rec No	Form RefID	Form (A-E)	Transferred	Building Name	Village/Survey No	Area	Road Proximity	Construction Year	Construction Material			Plinth Area (Sq.M)	No. of Floors	Floor Area(Sq.M)					Ancillary Units	Construction Cost from 1995	Fittings description	Form1RefID	Ward No	Panchayat No	WatershedID	Remarks	Ac.date and BookValue	Addition Date and Cost	Deduction Date and Cost	Depreciation (%)			
										Roof	Wall	Floor			1st	2nd	3rd	4th	5th															
1	1A	intFc	2A	2B	2	3	4	5	6	7	8	9	10	11	12	13	14	15	16	17	18	19	20	21	22	23	24	25	26	27	28			
39	AR/104	220700104000000004	Other Buildings)	Transferred in institution	കുടുംബ ക്ഷേമ ഉപകേന്ദ്രം പുലിയന്നൂർ	02/2010	0 Htr 2 Are 3 SqM	PULIYANNUR BANK THATTUMMAL ROADINTE PADINHAR		Concrete	Laterite stone	Cement	63.90	1	53.04										6									
40	AR/104	220700104100000001	Other Buildings)	Transferred in institution	കുടുംബ ക്ഷേമ ഉപകേന്ദ്രം വെട്ടിക്കുണ്ട്	260/2010	0 Htr 2 Are 3 SqM	CHANADUK KAM PETTIKUNDU RODINTE THEKKU BHAGAM		Concrete	Laterite stone	Tiles	63.90	1	53.04											8								

**Asset Register Report -Form2-Extract of Digital Register**

**Local Body Name : Grama Panchayat**

**Form : Building**

Asset register I

Serial No	Book Page Rec No	Form RefID	Form (A-E)	Transferred	Building Name	Village/Survey No	Area	Road Proximity	Construction Year	Construction Material			Plinth Area (Sq.M)	No. of Floors	Floor Area(Sq.M)					Ancillary Units	Construction Cost from 1995	Fittings description	Form1RefID	Ward No	Panchayat No	WatershedID	Remarks	Ac.date and BookValue	Addition Date and Cost	Deduction Date and Cost	Depreciation (%)							
										Roof	Wall	Floor			1st	2nd	3rd	4th	5th																			
1	1A		2A	2B	2	3	4	5	6	7	8	9	10	11	12	13	14	15	16	17	18	19	20	21	22	23	24	25	26	27	28							
41	AR/1412	IntFc	220700104100000002	Other Buildings)	തൃശ്ശൂർ മുൻസിപ്പാലിറ്റി	260/1	0 Htr 2 Are 3 SqM			Concrete	Laterite stone	Tiles	83.90	1	69.64									10							29/07/2001	1						
42	AR/1421		220700104200000001	Other Buildings)	സർക്കാർ ഹോമിയോ ഡിസ്പൻസറി മുഴക്കോട്	കിയൈക്കോട്	0 Htr 10 Are 13 SqM	KAYYUR -KUTTAMA THU -CHERUVA THUR RODINU KIZHAKKU BHAGAM	84	Concrete	Laterite stone	Tiles	80.45	1	65.97					Toilet block				2									29/07/2001	1				

**Asset Register Report -Form2-Extract of Digital Register**

**Local Body Name : Grama Panchayat**

**Form : Building**

Asset register I

Serial No	Book Page Rec No	Form RefID	Form (A-E)	Transferred	Building Name	Village/Survey No	Area	Road Proximity	Construction Year	Construction Material			Plinth Area (Sq.M)	No. of Floors	Floor Area(Sq.M)					Ancillary Units	Construction Cost from 1995	Fittings description	Form1RefID	Ward No	Panchayat No	WatershedID	Remarks	Acq.date and BookValue	Addition Date and Cost	Deduction Date and Cost	Depreciation (%)	
										Roof	Wall	Floor			1st	2nd	3rd	4th	5th													
1	1A	IntFc	2A	2B	2	3	4	5	6	7	8	9	10	11	12	13	14	15	16	17	18	19	20	21	22	23	24	25	26	27	28	
43	AR/422	220700104200000002	Others(Building)	Local body	ജി യു പി എസ് മുഴക്കോട്	45/2 കിരളമലകാട്	0 Htr 60 Are 75 SqM	KAYYUR KUTTAMAT HU RODINTE KIZHAKKU BHAGAM		Tiled	Laterite stone	Cement	157.44	1	145.00									2								
44	AR/423	220700104200000003	Others(Building)	Transferred institution	പൊതുമതാരോഗ്യ കേന്ദ്ര കയ്യൂർ	180 കയ്യൂർ	0 Htr 20 Are 25 SqM	KUTTAMAT H KAYYUR ROADINTE THEKKUBH AGAM		Concrete	Laterite stone	Tiles	113.40	1	105.00									4			PHC Q					

## Asset Register Report -Form2-Extract of Digital Register

Local Body Name : Grama Panchayat

Form : Building

Asset register I

Serial No	Book Page Rec No	Form RefID	Form (A-E)	Transferred	Building Name	Village/Survey No	Area	Road Proximity	Construction Year	Construction Material			Plinth Area (Sq.M)	No. of Floors	Floor Area(Sq.M)					Ancillary Units	Construction Cost from 1995	Fittings description	Form1RefID	Ward No	Panchayat No	WatershedID	Remarks	Acq.date and BookValue	Addition Date and Cost	Deduction Date and Cost	Depreciation (%)	
										Roof	Wall	Floor			1st	2nd	3rd	4th	5th													
1	1A	intF	2A	2B	2	3	4	5	6	7	8	9	10	11	12	13	14	15	16	17	18	19	20	21	22	23	24	25	26	27	28	
45	AR/424	intF	2A	2B	കമ്മ്യൂണിറ്റി ഹാൾ പലേറത്ത്	184 കയ്യൂർ	0 Htr 4 Are 5 SqM	KAYYUR CHEEMENI ROADINTE VADAKKUB HAGAM		Concrete	Laterite stone	Cement	85.60	1	72.76									5				29/07/2005	1			
46	AR/425	intF	2A	2B	ജി എൽ പി സ്കൂൾ കയ്യൂർ	184 കയ്യൂർ	0 Htr 35 Are 24 SqM	KAYYUR -ARAYAKKA DAVU PALAM ROADINTE KIZHAKKU	96	Concrete	Laterite stone	Cement	44.22	1	32.50									4				29/07/2005	1			


**Asset Register Report -Form2-Extract of Digital Register**

Local Body Name : Grama Panchayat

Form : Building

Asset register I

Serial No	Book Page Rec No	Form RefID	Form (A-E)	Transferred	Building Name	Village/Survey No	Area	Road Proximity	Construction Year	Construction Material			Plinth Area (Sq.M)	No. of Floors	Floor Area(Sq.M)					Ancillary Units	Construction Cost from 1995	Fittings description	Form1RefID	Ward No	Panchayat No	WatershedID	Remarks	Acq.date and BookValue	Addition Date and Cost	Deduction Date and Cost	Depreciation (%)	
										Roof	Wall	Floor			1st	2nd	3rd	4th	5th													
1	1A		2A	2B	2	3	4	5	6	7	8	9	10	11	12	13	14	15	16	17	18	19	20	21	22	23	24	25	26	27	28	
47	AR/1431		2A	2B	വില്ലേജ് എക്സ്റ്റൻഷൻ ഓഫീസ് കയ്യൂർ (പലോത്ത്)	184/9	0 Htr 74 Are 74 SqM	KAYYUR - CHEEMENI ROAD	85	Concrete	Laterite stone	Cement	40.94	1	33.57									4				29/07/2001	1			
48	AR/1432		2A	2B	ജി എൽ ചെറിയക്കര	113/3	0 Htr 25 Are 25 SqM	KAYYUR CHERIYAKK ARA SCHOOL ROAD	71	Tiled	Laterite stone	Cement	205.14	1	165.00									5				29/07/2001	1			




## Asset Register Report -Form2-Extract of Digital Register

Local Body Name : Grama Panchayat

Form : Building

Asset register I

Serial No	Book Page Rec No	Form RefID	Form (A-E)	Transferred	Building Name	Village/Survey No	Area	Road Proximity	Construction Year	Construction Material			Plinth Area (Sq.M)	No. of Floors	Floor Area(Sq.M)					Ancillary Units	Construction Cost from 1995	Fittings description	Form1RefID	Ward No	Panchayat No	WatershedID	Remarks	Ac.date and Book Value	Addition Date and Cost	Deduction Date and Cost	Depreciation (%)				
										Roof	Wall	Floor			1st	2nd	3rd	4th	5th																
1	1A		2A	2B	2	3	4	5	6	7	8	9	10	11	12	13	14	15	16	17	18	19	20	21	22	23	24	25	26	27	28				
49	AR/433	2207001043000000003	Others(Building)	Local body	ചെറിയക്കര കമ്മ്യൂണിറ്റി ഹാൾ	113/30	23 SqM	KAYYUR SMARAKA CHERIYAKKARA ROADINTE THEKKUVA SHAM	104	Concrete	Laterite stone	Cement	79.60	1	67.66									5											
50	AR/761	2207001076000000001	Others(Building)	Local body	കമ്മ്യൂണിറ്റി ഹാൾ താലൂക്കിലെ പൊയിൽ	59/1A	45 SqM	KALLAKKOLL PERUNTHOLE RODINTE THEKKUVA SHAM	107	Concrete	Laterite stone	Cement	94.07	1	61.15						Toilet block	350000			13										



### Asset Register Report -Form2-Extract of Digital Register

Local Body Name : Grama Panchayat

Form : Building

Asset register I

Serial No	Book Page Rec No	Form RefID	Form (A-E)	Transferred	Building Name	Village/Survey No	Area	Road Proximity	Construction Year	Construction Material			Plinth Area (Sq.M)	No. of Floors	Floor Area(Sq.M)					Ancillary Units	Construction Cost from 1995	Fittings description	Form1RefID	Ward No	Panchayat No	WatershedID	Remarks	Acq. date and Book Value	Addition Date and Cost	Deduction Date and Cost	Depreciation (%)
										Roof	Wall	Floor			1st	2nd	3rd	4th	5th												
1	1A	intFc	2A	2B	2	3	4	5	6	7	8	9	10	11	12	13	14	15	16	17	18	19	20	21	22	23	24	25	26	27	28
51	AR/1762	220700107600000002	Others (Building)	Local body	അംഗൻവാടി (ചെമ്പ്രകാവം)	25/തിമിരി	0 Htr 2 Are 0 SqM	CHEMBRAK ANAM KAYYUR P W D PADINHAR VASHAM		Concrete	Laterite stone	Cement	47.20	1	39.18						130000			14							
52	AR/1763	220700107600000003	Others (Building)	Transferred institution	നവീലാകുണ്ടം ഗവൺമെന്റ് യൂവിസ്കൂൾ	4/1/തിമിരി	2 Htr 2 Are 50 SqM	VALIYAPOIL - KOTHANKARA ROADINU VADAKKU		Concrete	Laterite stone	Cement	105.30	1	89.68								15				31/08/2001				

### Asset Register Report -Form2-Extract of Digital Register

Local Body Name : Grama Panchayat

Form : Building

Asset register I

Serial No	Book Page Rec No	Form RefID	Form (A-E)	Transferred	Building Name	Village/Survey No	Area	Road Proximity	Construction Year	Construction Material			Plinth Area (Sq.M)	No. of Floors	Floor Area(Sq.M)					Ancillary Units	Construction Cost from 1995	Fittings description	Form1RefID	Ward No	Panchayat No	WatershedID	Remarks	Ac.date and BookValue	Addition Date and Cost	Deduction Date and Cost	Depreciation (%)	
										Roof	Wall	Floor			1st	2nd	3rd	4th	5th													
1	1A	intFc	2A	2B	2	3	4	5	6	7	8	9	10	11	12	13	14	15	16	17	18	19	20	21	22	23	24	25	26	27	28	
53	AR/1764	220700107600000004	Others(Building)	Local body	അംഗൻവാടി (വലിയപൊയിൽ)	4/1 തിമിരി	0 Htr 2 Are 0 SqM	VALIYAPOIL - KOLAPPUR AM ROADINU KIZHAKKUV ASHAM	2003	Concrete	Laterite stone	Tiles	49.70	1	32.31						Store Toilet block	85000			15							
54	AR/1771	220700107700000001	Others(Building)	Local body	ഗവൺമന്റ് ആയുർവ്വേദ ഹോസ്പിറ്റൽ ചീമേനി	260/1 ചീമേനി	0 Htr 40 Are 50 SqM	CHERUVAT HUR CHEEMENI ROAD THEKKUVA SHAM	104	Concrete	Laterite stone	Tiles	239.03	1	197.74									10				31/08/2001	1			

### Asset Register Report -Form2-Extract of Digital Register

Local Body Name : Grama Panchayat

Form : Building

Asset register I

Serial No	Book Page Rec No	Form RefID	Form (A-E)	Transferred	Building Name	Village/Survey No	Area	Road Proximity	Construction Year	Construction Material			Plinth Area (Sq.M)	No. of Floors	Floor Area(Sq.M)					Ancillary Units	Construction Cost from 1995	Fittings description	Form1RefID	Ward No	Panchayat No	WatershedID	Remarks	Aq.date and BookValue	Addition Date and Cost	Deduction Date and Cost	Depreciation (%)	
										Roof	Wall	Floor			1st	2nd	3rd	4th	5th													
1	1A	intFc	2A	2B	2	3	4	5	6	7	8	9	10	11	12	13	14	15	16	17	18	19	20	21	22	23	24	25	26	27	28	
55	AR/1772	220700107700000002	Others (Building)	Local body	അംഗൻ വാടി നിടുംകര	260	0 Htr 2 Are 0 SqM	MUNDYATH OL - NIDUMBA ROADINTE VADAKKU VASHAM		Concrete	Laterite stone	Cement	48.75	1	40.46									11								
56	AR/1773	220700107700000003	Others (Building)	Local body	എടുംപേരൂർ തൊലൂ	511/1	0 Htr 1 Are 22 SqM	MUNDYATH OL - COLONY ROAD-VADAKKUV ASHAM		Concrete	Laterite stone	Cement	17.92	1	12.54									12								


## Asset Register Report -Form2-Extract of Digital Register

Local Body Name : Grama Panchayat

Form : Building

Asset register I

Serial No	Book Page Rec No	Form RefID	Form (A-E)	Transferred	Building Name	Village/Survey No	Area	Road Proximity	Construction Year	Construction Material			Plinth Area (Sq.M)	No. of Floors	Floor Area(Sq.M)					Ancillary Units	Construction Cost from 1995	Fittings description	Form1RefID	Ward No	Panchayat No	WatershedID	Remarks	Ac.date and BookValue	Addition Date and Cost	Deduction Date and Cost	Depreciation (%)		
										Roof	Wall	Floor			1st	2nd	3rd	4th	5th														
1	1A	intFc	2A	2B	2	3	4	5	6	7	8	9	10	11	12	13	14	15	16	17	18	19	20	21	22	23	24	25	26	27	28		
57	AR/1774	220700107700000004	Other(Building)	Local body	കമ്മ്യൂണിറ്റി ഹാൾ (പേരുടേതാൽ)	51/1A തിമിരി	0 Htr 1 Are 22 SqM	MUNDYATH OLE - COLONY ROAD KIZHAKKU VASHAM	107	Concrete	Laterite stone	Cement	33.00	1	28.05									12				Construction	31/08/2001				
58	AR/1781	220700107800000001	Other(Building)	Local body	വനിത തൊഴിൽ സംരംഭ യൂണിറ്റ്	260/1 ചീമേമനി	0 Htr 57 Are 11 SqM	CHERUVAT HUR CHEEMENI PWD ROAD THEKKUVA SHAM	106	Concrete	Laterite stone	Cement	137.45	1	114.08						Toilet block	600000			11								





### Asset Register Report -Form2-Extract of Digital Register

Local Body Name : Grama Panchayat

Form : Building

Asset register I

Serial No	Book Page Rec No	Form RefID	Form (A-E)	Transferred	Building Name	Village/Survey No	Area	Road Proximity	Construction Year	Construction Material			Plinth Area (Sq.M)	No. of Floors	Floor Area(Sq.M)					Ancillary Units	Construction Cost from 1995	Fittings description	Form1RefID	Ward No	Panchayat No	WatershedID	Remarks	Ac.date and BookValue	Addition Date and Cost	Deduction Date and Cost	Depreciation (%)	
										Roof	Wall	Floor			1st	2nd	3rd	4th	5th													
1	1A	intFc	2A	2B	2	3	4	5	6	7	8	9	10	11	12	13	14	15	16	17	18	19	20	21	22	23	24	25	26	27	28	
61	AR/1792	220700107900000002	Others(Building)	Local body	കയ്യൂർ ചീമേനി കുഷിദ വൻകുഷി വിജ്ഞാന കേന്ദ്രം	260/1 ചീമേനി	0 Htr 57 Are 11 SqM	CHERUVAT HUR - CHEEMENI P W D RODINU THEKUKU	107	Concrete	Laterite stone	Cement	238.92	2	108.00	108.00								11								
62	AR/1793	220700107900000003	Others(Building)	Local body	പഞ്ചായത്ത് വെഹി കിൾ ഷെഡ്	260/1 ചീമേനി	0 Htr 57 Are 11 SqM	CHERUVAT HUR CHEEMENI P W D ROADINU THEKKU	106	Concrete	Laterite stone	Cement	24.36	1	19.47									11								


### Asset Register Report -Form2-Extract of Digital Register

Local Body Name : Grama Panchayat

Form : Building

Asset register I

Serial No	Book Page Rec No	Form RefID	Form (A-E)	Transferred	Building Name	Village/Survey No	Area	Road Proximity	Construction Year	Construction Material			Plinth Area (Sq.M)	No. of Floors	Floor Area(Sq.M)					Ancillary Units	Construction Cost from 1995	Fittings description	Form1RefID	Ward No	Panchayat No	WatershedID	Remarks	Ac.date and BookValue	Addition Date and Cost	Deduction Date and Cost	Depreciation (%)	
										Roof	Wall	Floor			1st	2nd	3rd	4th	5th													
1	1A	intFc	2A	2B	2	3	4	5	6	7	8	9	10	11	12	13	14	15	16	17	18	19	20	21	22	23	24	25	26	27	28	
63	AR/1802	22070010800000000002	Others(Building)	Local body	ചീമേനി ടൗൺ ബസ് വെറ്റിംഗ് ഷെഡ് ഭാഗം	260/1 ചീമേനി	0 Htr 57 Are 11 SqM	CHERUVAT HUR CHEEMENI ROAD THEKKU	105	Sheet roof	Laterite stone	Tiles	20.86	1	16.46						50000			10				Constri				
63	AR/1803	22070010800000000003	Others(Building)	Local body	ചീമേനി ടൗൺ ബസ് വെറ്റിംഗ് ഷെഡ് വടക്ക്	260/1 ചീമേനി	0 Htr 57 Are 11 SqM		107	Sheet roof	Laterite stone	Tiles	20.80	1	16.60						50000			11				Constri				



### Asset Register Report -Form2-Extract of Digital Register

Local Body Name : Grama Panchayat

Form : Building

Asset register I

Serial No	Book Page Rec No	Form RefID	Form (A-E)	Transferred	Building Name	Village/Survey No	Area	Road Proximity	Construction Year	Construction Material			Plinth Area (Sq.M)	No. of Floors	Floor Area(Sq.M)					Ancillary Units	Construction Cost from 1995	Fittings description	Form1RefID	Ward No	Panchayat No	WatershedID	Remarks	Ac.date and BookValue	Addition Date and Cost	Deduction Date and Cost	Depreciation (%)
										Roof	Wall	Floor			1st	2nd	3rd	4th	5th												
1	1A	intFc	2A	2B	2	3	4	5	6	7	8	9	10	11	12	13	14	15	16	17	18	19	20	21	22	23	24	25	26	27	28
64	AR/1811	220700108100000001	Others (Building)	Transfered institution	വെറ്റിനേരി ഡിസ്ട്രിക്ട് ഹിമേനി	260/1 ചീമേനി	0 Htr 57 Are 11 SqM	CHERUVAT HUR CHEEMENI PWD ROADINU THEKKU	104	Concrete	Laterite stone	Cement	141.68	1	117.59						500000			11							
65	AR/1812	220700108100000002	Others (Building)	Locally	ബൈവി ക്വിലി പഴയ കെട്ടിടം - വലിയ പായിൽ	4/1 തിമിരി	0 Htr 3 Are 24 SqM	VALIYAPOIL KOTHANGARA ROADINU THEKKU	104	Tiled	Laterite stone	Cement	26.59	1	22.07									15			31/03/2001				

### Asset Register Report -Form2-Extract of Digital Register

Local Body Name : Grama Panchayat

Form : Building

Asset register I

Serial No	Book Page Rec No	Form RefID	Form (A-E)	Transferred	Building Name	Village/Survey No	Area	Road Proximity	Construction Year	Construction Material			Plinth Area (Sq.M)	No. of Floors	Floor Area(Sq.M)					Ancillary Units	Construction Cost from 1995	Fittings description	Form1RefID	Ward No	Panchayat No	WatershedID	Remarks	Acq. date and Book Value	Addition Date and Cost	Deduction Date and Cost	Depreciation (%)
										Roof	Wall	Floor			1st	2nd	3rd	4th	5th												
1	1A	intFc	2A	2B	2	3	4	5	6	7	8	9	10	11	12	13	14	15	16	17	18	19	20	21	22	23	24	25	26	27	28
66	AR/1813	220700108100000003	Others (Building)	Local body	ഐ.സി. ഡി.പി. സബ് സെർവ്വേ പാതിൽ	4/1A തിമിരി	0 Htr 3 Are 24 SqM	VALIYAPOOL KOTHANKARA ROADINU THEKKU	107	Concrete	Laterite stone	Cement	22.75	1	15.93						150000			15							
67	AR/1821	220700108200000001	Others (Building)	Local body	അംഗൻ വാടി (തിമിരി കോട്ടുമല)	28 തിമിരി	0 Htr 2 Are 0 SqM	KANNADIP PARA KALNADA RODINTE PADINHAR	2002	Concrete	Laterite stone	Cement	42.95	1	35.65						130000			14							

### Asset Register Report -Form2-Extract of Digital Register

Local Body Name : Grama Panchayat

Form : Building

Asset register I

Serial No	Book Page Rec No	Form RefID	Form (A-E)	Transferred	Building Name	Village/Survey No	Area	Road Proximity	Construction Year	Construction Material			Plinth Area (Sq.M)	No. of Floors	Floor Area(Sq.M)					Ancillary Units	Construction Cost from 1995	Fittings description	Form1RefID	Ward No	Panchayat No	WatershedID	Remarks	Acq. date and Book Value	Addition Date and Cost	Deduction Date and Cost	Depreciation (%)
										Roof	Wall	Floor			1st	2nd	3rd	4th	5th												
1	1A	intFc	2A	2B	2	3	4	5	6	7	8	9	10	11	12	13	14	15	16	17	18	19	20	21	22	23	24	25	26	27	28
68	AR/1822	220700108200000002	Others (Building)	Local body	തിമിരി അംഗണ വാടി	36	0 Htr 2 Are 42 SqM	KORAYICAL CHERUKKARA RODINTE KIZHAKKU	2003	Concrete	Laterite stone	Cement	42.95	1	35.65						Store	130000			14						
69	AR/1823	220700108200000003	Others (Building)	Local body	പറ്റം പാറൂസ് (തിമിരി)	0	0 Htr 1 Are 22 SqM	KORAYICAL CHERUKKARA RODINTE PADINHAR	107	Concrete	Laterite stone	Cement	36.45	1	29.16							150000			14						


## Asset Register Report -Form2-Extract of Digital Register

Local Body Name : Grama Panchayat

Form : Building

Asset register I

Serial No	Book Page Rec No	Form RefID	Form (A-E)	Transferred	Building Name	Village/Survey No	Area	Road Proximity	Construction Year	Construction Material			Plinth Area (Sq.M)	No. of Floors	Floor Area(Sq.M)					Ancillary Units	Construction Cost from 1995	Fittings description	Form1RefID	Ward No	Panchayat No	WatershedID	Remarks	Acq.date and BookValue	Addition Date and Cost	Deduction Date and Cost	Depreciation (%)				
										Roof	Wall	Floor			1st	2nd	3rd	4th	5th																
										7	8	9			12	13	14	15	16																
70	AR/1824	intFc	2A	2B	കുടുംബ കേന്ദ്ര ഉപകേന്ദ്രം (തമിഴി)	0 തിമിരി	0 Htr 25 SqM	THIMIRI HEALTH CENTRE ROAD	97	Concrete	Laterite stone	Tiles	64.50	1	53.54										14			31/03/2001	1						
1	AR/1831		Others (Building)	Local body	വനിത വ്യവസായ സഹകരണ ഘാതിമിരി	36 തിമിരി	0 Htr 42 SqM	KALNADA KUNHIPPARA RODINTE VADAKKU	89	Concrete	Laterite stone	Cement	71.75	1	50.23										14										



### Asset Register Report -Form2-Extract of Digital Register

Local Body Name : Grama Panchayat

Form : Building

Asset register I

Serial No	Book Page Rec No	Form RefID	Form (A-E)	Transferred	Building Name	Village/Survey No	Area	Road Proximity	Construction Year	Construction Material			Plinth Area (Sq.M)	No. of Floors	Floor Area(Sq.M)					Ancillary Units	Construction Cost from 1995	Fittings description	Form1RefID	Ward No	Panchayat No	WatershedID	Remarks	Acq.date and BookValue	Addition Date and Cost	Deduction Date and Cost	Depreciation (%)	
										Roof	Wall	Floor			1st	2nd	3rd	4th	5th													
1	1A	intFc	2A	2B	2	3	4	5	6	7	8	9	10	11	12	13	14	15	16	17	18	19	20	21	22	23	24	25	26	27	28	
72	AR/1832	220700108300000002	Others (Building)	Local body	മുഴക്കോട് സാംസ്കാരിക നിലയം	44/3E0816	0 Htr 2 Are 6 SqM	KAYYUR KUTTAMAT HU ROADINU KIZHAKKU	101	Concrete	Laterite stone	Cement	77.05	1	63.95									2								
73	AR/1833	220700108300000003	Others (Building)	Local body	മുഴക്കോട് ഹാം ഹൗസ്	0816	0 Htr 1 Are 22 SqM	MUZHAKKO M G L P S SCHOOL RODINU PADINHARU	105	Concrete	Laterite stone	Cement	50.31	1	50.31									1								

### Asset Register Report -Form2-Extract of Digital Register

Local Body Name : Grama Panchayat

Form : Building

Asset register I

Serial No	Book Page Rec No	Form RefID	Form (A-E)	Transferred	Building Name	Village/Survey No	Area	Road Proximity	Construction Year	Construction Material			Plinth Area (Sq.M)	No. of Floors	Floor Area(Sq.M)					Ancillary Units	Construction Cost from 1995	Fittings description	Form1RefID	Ward No	Panchayat No	WatershedID	Remarks	Ac.date and BookValue	Addition Date and Cost	Deduction Date and Cost	Depreciation (%)	
										Roof	Wall	Floor			1st	2nd	3rd	4th	5th													
1	1A	intFc	2A	2B	2	3	4	5	6	7	8	9	10	11	12	13	14	15	16	17	18	19	20	21	22	23	24	25	26	27	28	
74	AR/1834	2207001083000000004	Others (Building)	Local body	കൂക്കോട്ട് റോഡ് ഹൗസ്	0 കയ്യൂർ	0 Htr 1 Are 22 SqM	KOOKOTTU RODINTE THEKKU	105	Concrete	Laterite stone	Cement	50.31	1	41.25						150000			3								
0	0	2207100500000000000	Others (Building)	Local body	പട്ടോട് അംഗണി വാടി	തിമിരി		PATTODU ARAYALINK IZHIL ROADINU VADAKKUV ASHAM	111	Concrete			49.68							350000			15									

### Asset Register Report -Form2-Extract of Digital Register

Local Body Name : Grama Panchayat

Form : Building

Serial No	Book Page Rec No	Form RefID	Form (A-E)	Transferred	Building Name	Village/Survey No	Area	Road Proximity	Construction Year	Construction Material			Plinth Area (Sq.M)	No. of Floors	Floor Area(Sq.M)					Ancillary Units	Construction Cost from 1995	Fittings description	Form1RefID	Ward No	Panchayat No	WatershedID	Remarks	Ac.date and BookValue	Addition Date and Cost	Deduction Date and Cost	Depreciation (%)	
										Roof	Wall	Floor			1st	2nd	3rd	4th	5th													
1	1A	intFc	2A	2B	2	3	4	5	6	7	8	9	10	11	12	13	14	15	16	17	18	19	20	21	22	23	24	25	26	27	28	
74	1	22071005000000000001	Others (Building)	Transfered institution	ബൈവികിലി ഡിസ്ട്രിക്ട് പബ്ലിക് വലിയപാലിൽ	4/1 തിമിരി	0 Htr 10 Are 13 SqM		101	Concrete	Laterite stone	Cement	79.20	1	62.40									15			Construction	31/03/2001	1			
75	2	22071005000000000002	Others (Building)	Local body	വനിത കാറ്റിൻ ചീമേനി	260/1 ചീമേനി	0 Htr 57 Are 11 SqM		110	Concrete			69.25								500000			11								

### Asset Register Report -Form2-Extract of Digital Register

Local Body Name : Grama Panchayat

Form : Building

Serial No	Book Page Rec No	Form RefID	Form (A-E)	Transferred	Building Name	Village/Survey No	Area	Road Proximity	Construction Year	Construction Material			Plinth Area (Sq.M)	No. of Floors	Floor Area(Sq.M)					Ancillary Units	Construction Cost from 1995	Fittings description	Form1RefID	Ward No	Panchayat No	WatershedID	Remarks	Ac.date and BookValue	Addition Date and Cost	Deduction Date and Cost	Depreciation (%)
										Roof	Wall	Floor			1st	2nd	3rd	4th	5th												
1	1A	intFc	2A	2B	2	3	4	5	6	7	8	9	10	11	12	13	14	15	16	17	18	19	20	21	22	23	24	25	26	27	28
76	3	2207100500000000003	Others (Building)		ഈശ്വര കെട്ടിടം	0	0 Htr 5 Are 0 SqM	Kuttamath - Kayyur Roadinte Vadakku Vasam	109	Sheet roof	Laterite stone	Tiles	280.10	2	230.56						1200000			3			Constri				
77	4	2207100500000000004	Others (Building)	Local body	കൊരയിച്ചാൽ മഹിളാ സമാജം കെട്ടിടം	36/2	0 Htr 2 Are 3 SqM		91	Tiled	Laterite stone	Cement	35.24	1	25.55								14				31/03/2001	1			

### Asset Register Report -Form2-Extract of Digital Register

Local Body Name : Grama Panchayat

Form : Building

Serial No	Book Page Rec No	Form RefID	Form (A-E)	Transferred	Building Name	Village/Survey No	Area	Road Proximity	Construction Year	Construction Material			Plinth Area (Sq.M)	No. of Floors	Floor Area(Sq.M)					Ancillary Units	Construction Cost from 1995	Fittings description	Form1RefID	Ward No	Panchayat No	WatershedID	Remarks	Ac.date and BookValue	Addition Date and Cost	Deduction Date and Cost	Depreciation (%)	
										Roof	Wall	Floor			1st	2nd	3rd	4th	5th													
1	1A	intFc	2A	2B	2	3	4	5	6	7	8	9	10	11	12	13	14	15	16	17	18	19	20	21	22	23	24	25	26	27	28	
1	10	220710050000000010	Others (Building)	Local body	കയ്യൂർ പഞ്ചായത്ത് കെട്ടിടം - കിഴക്ക് ഭാഗം	0 കയ്യൂർ	0 Htr 6 Are 75 SqM	East Side of Kayyur - Chayyath Road		Concrete	Laterite stone	Cement	206.55	1	168.24									4								
2	12	220710050000000012	Others (Building)	Local body	ജി.എൽ. പി.എസ്. വെള്ളായം	12/4 കിരീടലകാട്	0 Htr 28 Are 35 SqM	Vellattu Thankai Raodinu Padinharu Vasham	101	Concrete	Laterite stone	Cement	112.64	1	96.65									1				31/03/2001				

**Asset Register Report -Form2-Extract of Digital Register**

Local Body Name : Grama Panchayat

Form : Building

Serial No	Book Page Rec No	Form RefID	Form (A-E)	Transferred	Building Name	Village/Survey No	Area	Road Proximity	Construction Year	Construction Material			Plinth Area (Sq.M)	No. of Floors	Floor Area(Sq.M)					Ancillary Units	Construction Cost from 1995	Fittings description	Form1RefID	Ward No	Panchayat No	WatershedID	Remarks	Acq. date and Book Value	Addition Date and Cost	Deduction Date and Cost	Depreciation (%)	
										Roof	Wall	Floor			1st	2nd	3rd	4th	5th													
1	1A	intF	2A	2B	2	3	4	5	6	7	8	9	10	11	12	13	14	15	16	17	18	19	20	21	22	23	24	25	26	27	28	
3	13	2207100500000000000013	Others (Building)	Transfered institution	ജി.എൽ. പി.എസ് പുലിയന്നൂർ	93 ചീമന	0 Htr 40 Are 50 SqM	Allarattu Pallippara Roadinu Kizhakuva sham	98	Concrete	Laterite stone	Cement	107.42	1	89.65									7								
3	14	2207100500000000000014	Others (Building)	Transfered institution	ജി.എൽ. പി.എസ് പുലിയന്നൂർ	93 ചീമന	0 Htr 40 Are 50 SqM	Allarattu Pallippara Raodinu Kizhakuva sham	111	Concrete	Laterite stone	Cement	24.30	1	17.65						275000			7			Mainten					

### Asset Register Report -Form2-Extract of Digital Register

Local Body Name : Grama Panchayat

Form : Building

Serial No	Book Page Rec No	Form RefID	Form (A-E)	Transferred	Building Name	Village/Survey No	Area	Road Proximity	Construction Year	Construction Material			Plinth Area (Sq.M)	No. of Floors	Floor Area(Sq.M)					Ancillary Units	Construction Cost from 1995	Fittings description	Form1RefID	Ward No	Panchayat No	WatershedID	Remarks	Ac.date and BookValue	Addition Date and Cost	Deduction Date and Cost	Depreciation (%)
										Roof	Wall	Floor			1st	2nd	3rd	4th	5th												
1	1A	intFc	2A	2B	2	3	4	5	6	7	8	9	10	11	12	13	14	15	16	17	18	19	20	21	22	23	24	25	26	27	28
5	15	220710050000000015	Others (Building)	Transfered institution	ജി.യു.പി സ്കൂൾ കൂളിയാട്	260/1 ചീമന	0 Htr 81 SqM	Athutty Pettikkundu Raodinu Vadakkuvasham	108	Concrete	Laterite stone	Cement	22.80	1	17.65						150000			10			Kitcher				
6	16	220710050000000016	Others (Building)	Transfered institution	ജി.യു.പി സ്കൂൾ കൂളിയാട്	260/1 ചീമന	0 Htr 81 SqM	Athootty Pettikkundu Raodinu Vadakkuvasham		Concrete	Laterite stone	Cement	206.40	1	186.45								9			Mainten	31/03/2001				

### Asset Register Report -Form2-Extract of Digital Register

Local Body Name : Grama Panchayat

Form : Building

Serial No	Book Page Rec No	Form RefID	Form (A-E)	Transferred	Building Name	Village/Survey No	Area	Road Proximity	Construction Year	Construction Material			Plinth Area (Sq.M)	No. of Floors	Floor Area(Sq.M)					Ancillary Units	Construction Cost from 1995	Fittings description	Form1RefID	Ward No	Panchayat No	WatershedID	Remarks	Ac.date and BookValue	Addition Date and Cost	Deduction Date and Cost	Depreciation (%)				
										Roof	Wall	Floor			1st	2nd	3rd	4th	5th																
1	1A	intFc	2A	2B	2	3	4	5	6	7	8	9	10	11	12	13	14	15	16	17	18	19	20	21	22	23	24	25	26	27	28				
7	17	2207100500000000017	Others (Building)	Transfered institution	ജി.യു.പി. എസ്.കളിയാട്	260/10 ചീമന	0 Htr 81 SqM	Athooty Pettikkundu Raodinu Vadakkuvasham		Tiled	Laterite stone	Cement	119.85	1	92.45									9							31/03/2001				
8	18	2207100500000000018	Others (Building)	Transfered institution	ജി.യു.പി. എസ്.കളിയാട്	260/10 ചീമന	0 Htr 81 SqM	Athooty Pettikkundu Raodinu Vadakkuvasham		Tiled	Laterite stone	Cement	113.10	1	86.45									9								31/03/2001			


### Asset Register Report -Form2-Extract of Digital Register

Local Body Name : Grama Panchayat

Form : Building

Serial No	Book Page Rec No	Form RefID	Form (A-E)	Transferred	Building Name	Village/Survey No	Area	Road Proximity	Construction Year	Construction Material			Plinth Area (Sq.M)	No. of Floors	Floor Area(Sq.M)					Ancillary Units	Construction Cost from 1995	Fittings description	Form1RefID	Ward No	Panchayat No	WatershedID	Remarks	Ac.date and BookValue	Addition Date and Cost	Deduction Date and Cost	Depreciation (%)	
										Roof	Wall	Floor			1st	2nd	3rd	4th	5th													
1	1A		2A	2B	2	3	4	5	6	7	8	9	10	11	12	13	14	15	16	17	18	19	20	21	22	23	24	25	26	27	28	
9	19	22071005000000000019	Others (Building)	Transfer Institution	ജി.യു.പി. യെ.എസ്. കുളിയാട്	260/1 ചീമതി	0 Htr 81 SqM	Athooty Pettikkundu Raodinu Vadakkuvas ham		Tiled	Laterite stone	Cement	273.48	1	245.68						Toilet block			9					31/03/2001			
10	20	22071005000000000020	Others (Building)	Transfer Institution	ജി.യു.പി. യെ.എസ്. കുളിയാട്	260/1 ചീമതി	0 Htr 85 SqM	Athooty Pettikkundu Raodinu Vadakkuvas ham	110	Concrete	Laterite stone	Cement	53.30	1	42.45							200000			9			S.S.A.F				

Supervisor's Signature



### Asset Register Report -Form2-Extract of Digital Register

Local Body Name : Grama Panchayat

Form : Building

Serial No	Book Page Rec No	Form RefID	Form (A-E)	Transferred	Building Name	Village/Survey No	Area	Road Proximity	Construction Year	Construction Material			Plinth Area (Sq.M)	No. of Floors	Floor Area(Sq.M)					Ancillary Units	Construction Cost from 1995	Fittings description	Form1RefID	Ward No	Panchayat No	WatershedID	Remarks	Ac.date and Book Value	Addition Date and Cost	Deduction Date and Cost	Depreciation (%)		
										Roof	Wall	Floor			1st	2nd	3rd	4th	5th														
1	1A	intF	2A	2B	2	3	4	5	6	7	8	9	10	11	12	13	14	15	16	17	18	19	20	21	22	23	24	25	26	27	28		
11	21	220710050000000021	Others (Building)	Transfered in institution	പിറ്റമിക് ആരോഗ്യ കേന്ദ്രം, കയ്യൂർ	180	0 Htr 20 25 SqM	Kuttamath Kayyur Raordinu Thekkuvasham	81	Concrete	Laterite stone	Tiles	288.68	1	235.60						Toilet block				4								
22	22	220710050000000022	Others (Building)	Transfered in institution	ജി.യു.പി സ്കൂൾ, മുഴക്കോട്	45/2	0 Htr 60 75 SqM	Muzhakom - Homeo - Kavinteyadukkal Roadinu Kizhakku	101	Concrete	Laterite stone	Cement	106.60	1	89.21									1									

Supervisor's Signature

### Asset Register Report -Form2-Extract of Digital Register

Local Body Name : Grama Panchayat

Form : Building

Serial No	Book Page Rec No	Form RefID	Form (A-E)	Transferred	Building Name	Village/Survey No	Area	Road Proximity	Construction Year	Construction Material			Plinth Area (Sq.M)	No. of Floors	Floor Area(Sq.M)					Ancillary Units	Construction Cost from 1995	Fittings description	Form1RefID	Ward No	Panchayat No	WatershedID	Remarks	Ac.date and BookValue	Addition Date and Cost	Deduction Date and Cost	Depreciation (%)				
										Roof	Wall	Floor			1st	2nd	3rd	4th	5th																
1	1A		2A	2B	2	3	4	5	6	7	8	9	10	11	12	13	14	15	16	17	18	19	20	21	22	23	24	25	26	27	28				
23	23	220710050000000023	Others (Building)	Transfer in institution	ജി.യു.പി സ്കൂൾ, മുഴക്കോട്	45/2 കിടലൈകാട്	0 Htr 60 Are 75 SqM	Muzhakkom - Homeo-Kavinteyad ukkal Radonu Kizhakku	101	Tiled	Laterite stone	Cement	118.37	1	92.45									2							31/03/2001				
24	24	220710050000000024	Others (Building)	Transfer in institution	ജി.യു.പി സ്കൂൾ, മുഴക്കോട്	45/2 കിടലൈകാട്	0 Htr 60 Are 75 SqM	Muzhakkom - Homeo-Kavinteyad ukkal Roadnu Kizhakku	106	Concrete	Laterite stone	Cement	84.70	1	65.60										2							31/03/2001			

**Asset Register Report -Form2-Extract of Digital Register**

Local Body Name : Grama Panchayat

Form : Building


Serial No	Book Page Rec No	Form RefID	Form (A-E)	Transferred	Building Name	Village/Survey No	Area	Road Proximity	Construction Year	Construction Material			Plinth Area (Sq.M)	No. of Floors	Floor Area(Sq.M)					Ancillary Units	Construction Cost from 1995	Fittings description	Form1RefID	Ward No	Panchayat No	WatershedID	Remarks	Acq. date and Book Value	Addition Date and Cost	Deduction Date and Cost	Depreciation (%)	
										Roof	Wall	Floor			1st	2nd	3rd	4th	5th													
1	1A	intFc	2A	2B	2	3	4	5	6	7	8	9	10	11	12	13	14	15	16	17	18	19	20	21	22	23	24	25	26	27	28	
25	25	2207100500000000025	Others (Building)	Transfered institution	ജി.യു.പി സ്കൂൾ, മുഴക്കോട്	45/2 കിടലകാട്	0 Htr 60 Are 75 SqM	Muzhakom - Homeo-Kavinteyad Roadinu Kizhakku	110	Concrete	Laterite stone	Cement	23.80	1	17.65						110000			2			Kitchen	31/03/2001	1			
26	26	2207100500000000026	Others (Building)	Local body	ജി.എൽ.പി സ്കൂൾ, കയ്യൂർ	0 കയ്യൂർ	0 Htr 35 Are 24 SqM	Kayyur-Arayakkada vu Palam Roadinu Kizhakku	93	Tiled	Laterite stone	Cement	123.76	1	102.00								4						31/03/2001	1		

### Asset Register Report -Form2-Extract of Digital Register

Local Body Name : Grama Panchayat

Form : Building

Serial No	Book Page Rec No	Form RefID	Form (A-E)	Transferred	Building Name	Village/Survey No	Area	Road Proximity	Construction Year	Construction Material			Plinth Area (Sq.M)	No. of Floors	Floor Area(Sq.M)					Ancillary Units	Construction Cost from 1995	Fittings description	Form1RefID	Ward No	Panchayat No	WatershedID	Remarks	Ac.date and BookValue	Addition Date and Cost	Deduction Date and Cost	Depreciation (%)	
										Roof	Wall	Floor			1st	2nd	3rd	4th	5th													
1	1A		2A	2B	2	3	4	5	6	7	8	9	10	11	12	13	14	15	16	17	18	19	20	21	22	23	24	25	26	27	28	
27	27	2207100500000000027	Others (Building)	Transfered institution	ജി എൽ പി സ്കൂൾ, കയ്യൂർ	0 കയ്യൂർ	0 Htr 35 Are 24 SqM	Kayyur-Arayakkada vu Roadinu Kizhakku	91	Concrete	Laterite stone	Cement	111.36	1	85.68									4								
28	28	2207100500000000028	Others (Building)	Transfered institution	ജി എൽ പി സ്കൂൾ, ചെറിയാക്കര	113 കയ്യൂർ	0 Htr 20 Are 25 SqM			Concrete	Laterite stone	Cement	109.38	1	82.15									5								



**Asset Register Report -Form2-Extract of Digital Register**

Local Body Name : Grama Panchayat

Form : Building

Serial No	Book Page Rec No	Form RefID	Form (A-E)	Transferred	Building Name	Village/Survey No	Area	Road Proximity	Construction Year	Construction Material			Plinth Area (Sq.M)	No. of Floors	Floor Area(Sq.M)					Ancillary Units	Construction Cost from 1995	Fittings description	Form1RefID	Ward No	Panchayat No	WatershedID	Remarks	Ac.date and BookValue	Addition Date and Cost	Deduction Date and Cost	Depreciation (%)				
										Roof	Wall	Floor			1st	2nd	3rd	4th	5th																
1	1A	intFc	2A	2B	2	3	4	5	6	7	8	9	10	11	12	13	14	15	16	17	18	19	20	21	22	23	24	25	26	27	28				
29	29	220710050000000029	Others (Building)	Transferred institution	ജി യു പി സ്കൂൾ, നാലിലം ഓക്കണ്ടം	4/1 തിമിരി	2 Htr 2 Are 50 SqM			Tiled	Laterite stone	Cement	147.20	1	107.26									15					31/03/2001	1					
30	30	220710050000000030	Others (Building)	Transferred institution	ജി യു പി സ്കൂൾ, നാലിലം ഓക്കണ്ടം	4/1 തിമിരി	2 Htr 2 Are 50 SqM			Concrete	Laterite stone	Cement	125.40	1	101.00									15					31/03/2001	1					


Supervisor's Signature

### Asset Register Report -Form2-Extract of Digital Register

Local Body Name : Grama Panchayat

Form : Building

Serial No	Book Page Rec No	Form RefID	Form (A-E)	Transferred	Building Name	Village/Survey No	Area	Road Proximity	Construction Year	Construction Material			Plinth Area (Sq.M)	No. of Floors	Floor Area(Sq.M)					Ancillary Units	Construction Cost from 1995	Fittings description	Form1RefID	Ward No	Panchayat No	WatershedID	Remarks	Ac.date and BookValue	Addition Date and Cost	Deduction Date and Cost	Depreciation (%)	
										Roof	Wall	Floor			1st	2nd	3rd	4th	5th													
1	1A		2A	2B	2	3	4	5	6	7	8	9	10	11	12	13	14	15	16	17	18	19	20	21	22	23	24	25	26	27	28	
31	31	2207100500000000031	Others (Building)	Transferred institution	ജി യു പി സ്കൂൾ നാലിലം ഓകണ്ടം	4/1 തിമിരി	2 Htr 2 Are 50 SqM			Tiled	Laterite stone	Cement	198.90	1	165.60									15					31/03/2001			
32	32	2207100500000000032	Others (Building)	Transferred institution	ജി യു പി സ്കൂൾ നാലിലം ഓകണ്ടം	4/1 തിമിരി	2 Htr 2 Are 50 SqM			Tiled	Laterite stone	Cement	129.60	1	97.65									15					31/03/2001			




**Asset Register Report -Form2-Extract of Digital Register**

Local Body Name : Grama Panchayat

Form : Building

Serial No	Book Page Rec No	Form RefID	Form (A-E)	Transferred	Building Name	Village/Survey No	Area	Road Proximity	Construction Year	Construction Material			Plinth Area (Sq.M)	No. of Floors	Floor Area(Sq.M)					Ancillary Units	Construction Cost from 1995	Fittings description	Form1RefID	Ward No	Panchayat No	WatershedID	Remarks	Aq.date and Book Value	Addition Date and Cost	Deduction Date and Cost	Depreciation (%)	
										Roof	Wall	Floor			1st	2nd	3rd	4th	5th													
1	1A	intFc	2A	2B	2	3	4	5	6	7	8	9	10	11	12	13	14	15	16	17	18	19	20	21	22	23	24	25	26	27	28	
33	33	2207100500000000033	Others (Building)	Transfered in institution	ജി യു പി സ്കൂൾ നാലിലാകണ്ടം	4/1 തിമിരി	2 Htr 2 Are 50 SqM		110	Concrete	Laterite stone	Cement	17.85	1	14.25						110000			15								Kitcher
34	34	2207100500000000034	Others (Building)	Local body	നരിയൻ മൂല അംഗൻ വാടി	174/2 കയൂർ	0 Htr 2 Are 0 SqM	Cheemenei - Thaliyanmada PWD Roadinu Padinharu			Concrete	Laterite stone	Cement	49.68	1	40.25					350000			11								



**Asset Register Report -Form2-Extract of Digital Register**

Local Body Name : Grama Panchayat

Form : Building

Serial No	Book Page Rec No	Form RefID	Form (A-E)	Transferred	Building Name	Village/Survey No	Area	Road Proximity	Construction Year	Construction Material			Plinth Area (Sq.M)	No. of Floors	Floor Area(Sq.M)					Ancillary Units	Construction Cost from 1995	Fittings description	Form1RefID	Ward No	Panchayat No	WatershedID	Remarks	Acq.date and BookValue	Addition Date and Cost	Deduction Date and Cost	Depreciation (%)
										Roof	Wall	Floor			1st	2nd	3rd	4th	5th												
1	1A	intFc	2A	2B	2	3	4	5	6	7	8	9	10	11	12	13	14	15	16	17	18	19	20	21	22	23	24	25	26	27	28
35	35	2207100500000000035	Others (Building)	Local body	കുടുംബശ്രീ ഉൽപ്പന്ന വിപണന കേന്ദ്രം - ചീമേനി	260/1 ചീമേനി	0 Htr 57 Are 11 SqM	Cheruvathur -Cheemeni PWD Roadinu Thekku	111	Concrete	Laterite stone	Cement	93.60	1	76.25							1000000			11			Constri			
36	36	2207100500000000036	Others (Building)	Transfered institution	ജി.യു.പി എസ്.മുഴക്കോം	കിളിലെകാട്	0 Htr 60 Are 75 SqM	Muzhakkom Homeio ,Kavinteadu kkal Roadinu Kizhakkubhakam	81	Tiled			107.90										2				31/03/2011				



### Asset Register Report -Form2-Extract of Digital Register

Local Body Name : Grama Panchayat

Form : Building

Serial No	Book Page Rec No	Form RefID	Form (A-E)	Transferred	Building Name	Village/Survey No	Area	Road Proximity	Construction Year	Construction Material			Plinth Area (Sq.M)	No. of Floors	Floor Area(Sq.M)					Ancillary Units	Construction Cost from 1995	Fittings description	Form1RefID	Ward No	Panchayat No	WatershedID	Remarks	Ac.date and BookValue	Addition Date and Cost	Deduction Date and Cost	Depreciation (%)	
										Roof	Wall	Floor			1st	2nd	3rd	4th	5th													
1	1A	intFc	2A	2B	2	3	4	5	6	7	8	9	10	11	12	13	14	15	16	17	18	19	20	21	22	23	24	25	26	27	28	
0	39	2207100500000000039	Others(Building)	Local body	ബസ് സ്കൂളിന്റെ തിരുമ	കയ്യൂർ			2018	Concrete			1155.00	1							1720000			4								
0	40	2207100500000000040	Others(Building)	Local body	അമൃതം ന്യൂട്രിമി ക്സ് കയ്യൂർ					Concrete			203.00																			

### Asset Register Report -Form2-Extract of Digital Register

Local Body Name : Grama Panchayat

Form : Building

Serial No	Book Page Rec No	Form RefID	Form (A-E)	Transferred	Building Name	Village/Survey No	Area	Road Proximity	Construction Year	Construction Material			Plinth Area (Sq.M)	No. of Floors	Floor Area(Sq.M)					Ancillary Units	Construction Cost from 1995	Fittings description	Form1RefID	Ward No	Panchayat No	WatershedID	Remarks	Ac.date and BookValue	Addition Date and Cost	Deduction Date and Cost	Depreciation (%)		
										Roof	Wall	Floor			1st	2nd	3rd	4th	5th														
1	1A	intFc	2A	2B	2	3	4	5	6	7	8	9	10	11	12	13	14	15	16	17	18	19	20	21	22	23	24	25	26	27	28		
0	41	2207100500000000041	Others (Building)		അത്തുട്ടി അംഗന വാടി സി ന്ച്പർ-23								48.00																				
0	42	2207100500000000042	Others (Building)		അറുകര അംഗന വാടി സെന്റർ ന്ച്പർ-24								48.00																				

### Asset Register Report -Form2-Extract of Digital Register

Local Body Name : Grama Panchayat

Form : Building

Serial No	Book Page Rec No	Form RefID	Form (A-E)	Transferred	Building Name	Village/Survey No	Area	Road Proximity	Construction Year	Construction Material			Plinth Area (Sq.M)	No. of Floors	Floor Area(Sq.M)					Ancillary Units	Construction Cost from 1995	Fittings description	Form1RefID	Ward No	Panchayat No	WatershedID	Remarks	Acq. date and Book Value	Addition Date and Cost	Deduction Date and Cost	Depreciation (%)	
										Roof	Wall	Floor			1st	2nd	3rd	4th	5th													
1	1A		2A	2B	2	3	4	5	6	7	8	9	10	11	12	13	14	15	16	17	18	19	20	21	22	23	24	25	26	27	28	
0	43	220710050000000043	Others (Building)	Local body	പയ്യന്നൂർ കമ്മ്യൂണിറ്റി ഹാൾ			Pamperingara Edathinamuzhi Thattu Road		Concrete	Laterite stone	Cement	103.32	2	84.00	19.32					2045181											as per

**Asset Register Report -Form3-Extract of Digital Register**

Local Body Name : Grama Panchayat

Form :

Sub Form :

Serial No	Book No	Page No	FormRefID	Road Name	Starting Point	Ending Point	Road Type (ODR/VR)	Road Description			Surface Type				Construction Year	Protection Wall Length	Drainage Channel Length	Cost of construction from 1995	Last Maintenance Details	Remarks	Ward No	Panchayat No	WaterShed ID	Ac.Date and Book Value	Addition Date And Cost	Deduction Date And Cost	Depreciation(%)	
								Length (Km)	Width (M)	Carriage Way Width (m)	Cement Concrete	Tar	Metal	Gravel														Katcha Road
1	1	1	2207100500000000001	2	3	4	5	6	7	8	9	10	11	12	13	14	15	16	17	18	19	20	21	22	23	24	25	26
1	1	1	2207100500000000001	ചെമ്പ്രകാതം കുന്ദുകിണി - പൊള്ളപ്പൊയിൽ റോഡ്	ചെമ്പ്രകാതം കുന്ദുകിണി	പാലാ റോഡ്	Village road	0.160	6.000	3.000	0.000	0.160	0.000	0.000	0.000	86	0.000	0metre	0	Nil	.	13			31/03/2005 1			
1	1	1	2207100500000000001	ചെമ്പ്രകാതം കുന്ദുകിണി - പൊള്ളപ്പൊയിൽ റോഡ്	ചെമ്പ്രകാതം കുന്ദുകിണി	പാലാ റോഡ്	Village road	0.160	6.000	3.000	0.000	0.160	0.000	0.000	0.000	86	0.000	0metre	0	Nil	.	13			29/07/2009 1			

Local Body Name : Grama Panchayat

Form :

Sub Form :

Serial No	Book Page No	FormRefID	Road Name	Starting Point	Ending Point	Road Type (ODR/VR)	Road Description			Surface Type					Construction Year	Protection Wall Length	Drainage Channel Length	Cost of construction from 1995	Last Maintenance Details	Remarks	Ward No	Panchayat No	WaterShed ID	Aq.Date and Book Value	Addition Date And Cost	Deduction Date And Cost	Depreciation(%)
							Length (Km)	Width (M)	Carriage Way Width (m)	Cement Concrete	Tar	Metal	Gravel	Katcha Road													
1			2	3	4	5	6	7	8	9	10	11	12	13	14	15	16	17	18	19	20	21	22	23	24	25	26
22	2	22071005000000000002	കോട്ടുമുല - കൊടക്കവയൽ റോഡ്	കോട്ടുമുല	കൊടക്കവയൽ	Village road	0.100	3.000	3.000	0.000	0.000	0.000	0.000	0.100	0	0.000	0metre	0	Nil		14			29/07/2009 1			
168	11	22071005000000000011	നെല്ലൂർ - കിണർമുക്ക് റോഡ്	നെല്ലൂർ	കിണർമുക്ക്	Village road	0.200	6.000	3.000	0.000	0.000	0.000	0.000	0.200	0	0.000	0metre	0	Nil		10			29/07/2009 1			
169	12	22071005000000000012	പാലത്തേര - പിലാവള്ളി റോഡ്	പാലത്തേര	പിലാവള്ളി	Village road	0.750	6.000	3.000	0.000	0.750	0.000	0.000	0.000	0	0.000	0metre	0	Maintenance work done on 2005, 2012-Rs.2499 54, 2013-Rs. 249796		15			31/03/2003 1			

Local Body Name : Grama Panchayat

Form :

Sub Form :

Serial No	Book Page No	FormRefID	Road Name	Starting Point	Ending Point	Road Type (ODR/VR)	Road Description			Surface Type					Construction Year	Protection Wall Length	Drainage Channel Length	Cost of construction from 1995	Last Maintenance Details	Remarks	Ward No	Panchayat No	WaterShed ID	Ac.Date and Book Value	Addition Date And Cost	Deduction Date And Cost	Depreciation(%)
							Length (Km)	Width (M)	Carriage Way Width (m)	Cement Concrete	Tar	Metal	Gravel	Katcha Road													
1			2	3	4	5	6	7	8	9	10	11	12	13	14	15	16	17	18	19	20	21	22	23	24	25	26
170 13		220710050000000013	എലിക്കോട്ടു പൊയിൽ - പെരുന്തോൽ റോഡ്	എലിക്കോട്ടു പൊയിൽ	പെരുന്തോൽ	Village road	0.600	5.000	3.000	0.000	0.000	0.000	0.000	0.600	0	0.000	0metre	0			12						
171 14		220710050000000014	ചോയിത്തട്ട് - ചുള്ളുവക്കോട് റോഡ്	ചോയിത്തട്ട്	ചുള്ളുവക്കോട്	Village road	0.300	4.000	3.000	0.000	0.000	0.000	0.000	0.300	0	0.000	0metre	0			11						
172 15		220710050000000015	വലിയപൊയിൽ കുത്തൂർ വീട് കിഴക്കേക്കര റോഡ്	വലിയപൊയിൽ	കിഴക്കേക്കര	Village road	0.400	6.000	3.000	0.000	0.000	0.000	0.000	0.400	110	0.000	0metre	0			15						

Local Body Name : Grama Panchayat

Form :

Sub Form :


Serial No	Book Page No	FormRefID	Road Name	Starting Point	Ending Point	Road Type (ODR/VR)	Road Description			Surface Type					Construction Year	Protection Wall Length	Drainage Channel Length	Cost of construction from 1995	Last Maintenance Details	Remarks	Ward No	Panchayat No	WaterShed ID	Ac.Date and Book Value	Addition Date And Cost	Deduction Date And Cost	Depreciation(%)
							Length (Km)	Width (M)	Carriage Way Width (m)	Cement Concrete	Tar	Metal	Gravel	Katcha Road													
1			2	3	4	5	6	7	8	9	10	11	12	13	14	15	16	17	18	19	20	21	22	23	24	25	26
174 17		2207100500000000017	കുണ്ടിയൻതോൽ - വെള്ളൂർക്കാട്	കുണ്ടിയൻതോൽ	വെള്ളൂർക്കാട്	Village road	1.200	6.000	3.000	0.000	0.000	0.000	0.000	1.200	0	0.000	0metre	0			11			31/03/2003 1			
175 18		2207100500000000018	വെള്ളൂർക്കാട് - ചെമ്പലം റോഡ്	വെള്ളൂർക്കാട്	ചെമ്പലം	Village road	0.800	5.000	3.000	0.000	0.000	0.000	0.000	0.800	0	0.000	0metre	0			11			31/03/2003 1			
176 19		2207100500000000019	ചാലിയൻമെട്ട് - ആട്ടക്കാടൻമൂല - കുതിരംചാൽ റോഡ്	ചാലിയൻമെട്ട്	കുതിരംചാൽ	Village road	1.000	5.000	3.000	0.000	0.000	0.000	0.000	1.000	0	0.000	0metre	619077			14			31/03/2003 1			

Local Body Name : Grama Panchayat

Form :

Sub Form :

Serial No	Book Page No	FormRefID	Road Name	Starting Point	Ending Point	Road Type (ODR/VR)	Road Description			Surface Type					Construction Year	Protection Wall Length	Drainage Channel Length	Cost of construction from 1995	Last Maintenance Details	Remarks	Ward No	Panchayat No	WaterShed ID	Ac.Date and Book Value	Addition Date And Cost	Deduction Date And Cost	Depreciation(%)
							Length (Km)	Width (M)	Carriage Way Width (m)	Cement Concrete	Tar	Metal	Gravel	Katcha Road													
1			2	3	4	5	6	7	8	9	10	11	12	13	14	15	16	17	18	19	20	21	22	23	24	25	26
177 20		220710050000000020	കുട്ടമത്ത് ഹൈസ്കൂൾ - ശ്മശാനം - മനത്തടം റോഡ്	കുട്ടമത്ത് ഹൈസ്കൂൾ	മനത്തടം	Village road	0.700	5.000	3.000	0.000	0.000	0.000	0.000	0.700	0	0.000	0metre	0			14						
178 21		220710050000000021	വെള്ളാട്ട് - താങ്കൈ റോഡ്	വെള്ളാട്ട്	താങ്കൈ	Village road	1.800	6.000	3.000	0.000	0.000	0.000	0.800	1.000	0	0.000	0metre	0			1			31/03/2003 1			
178 22		220710050000000022	പോത്താങ്കണ്ടം - അത്താപ്പ - അറുകര റോഡ്	പോത്താങ്കണ്ടം	അറുകര	Village road	2.800	6.000	3.000	0.000	0.000	0.000	0.000	2.800	0	0.000	0metre	0			8			31/03/2003 1			



Local Body Name : Grama Panchayat

Form :

Sub Form :

Serial No	Book Page No	FormRefID	Road Name	Starting Point	Ending Point	Road Type (ODR/VR)	Road Description			Surface Type					Construction Year	Protection Wall Length	Drainage Channel Length	Cost of construction from 1995	Last Maintenance Details	Remarks	Ward No	Panchayat No	WaterShed ID	Ac.Date and Book Value	Addition Date And Cost	Deduction Date And Cost	Depreciation(%)
							Length (Km)	Width (M)	Carriage Way Width (m)	Cement Concrete	Tar	Metal	Gravel	Katcha Road													
1			2	3	4	5	6	7	8	9	10	11	12	13	14	15	16	17	18	19	20	21	22	23	24	25	26
179 23		220710050000000023	വലിയപൊയിൽ - ചേടിക്കുഴി - കിഴക്കേക്കര റോഡ്	വലിയപൊയിൽ	കിഴക്കേക്കര	Village road	0.700	6.000	3.000	0.000	0.000	0.000	0.000	0.700	0	0.000	0metre	0			15			31/03/2003 1			
180 24		220710050000000024	മുണ്ടക്കര മുണ്ടുത്താൽ - പെരുന്താൽ റോഡ്	മുണ്ടക്കര	പെരുന്താൽ	Village road	0.400	6.000	3.000	0.000	0.000	0.000	0.000	0.400	0	0.000	0metre	0			12			31/03/2003 1			
181 25		220710050000000025	പിലാവള്ളി - കാലിച്ചാപൊയിൽ റോഡ്	പിലാവള്ളി	കാലിച്ചാപൊയിൽ	Village road	0.400	4.000	3.000	0.000	0.000	0.000	0.000	0.400	0	0.000	0metre	0			15			31/03/2003 1			

Local Body Name : Grama Panchayat

Form :

Sub Form :

Serial No	Book Page No	Form RefID	Road Name	Starting Point	Ending Point	Road Type (ODR/VR)	Road Description			Surface Type					Construction Year	Protection Wall Length	Drainage Channel Length	Cost of construction from 1995	Last Maintenance Details	Remarks	Ward No	Panchayat No	WaterShed ID	Ac.Date and Book Value	Addition Date And Cost	Deduction Date And Cost	Depreciation(%)
							Length (Km)	Width (M)	Carriage Way Width (m)	Cement Concrete	Tar	Metal	Gravel	Katcha Road													
1			2	3	4	5	6	7	8	9	10	11	12	13	14	15	16	17	18	19	20	21	22	23	24	25	26
182 26		220710050000000026	കുട്ടിക്കുന്ന് - തോയ്യായിൽ റോഡ്	കുട്ടിക്കുന്ന്	തോയ്യായിൽ	Village road	1.500	5.000	3.000	0.000	0.000	0.000	0.000	1.500	0	0.000	0metre	0			15			31/03/2003 1			
183 27		220710050000000027	തൊടുവാളം - കാനോത്ത് പൊയിൽ റോഡ്	തൊടുവാളം	കാനോത്ത് പൊയിൽ	Village road	2.000	6.000	3.000	0.000	0.000	0.000	0.000	2.000	0	0.000	0metre	0			9			31/03/2003 1			
184 28		220710050000000028	ഇടത്തിനാം കുഴി - ചെറുവപ്പാടി തട്ട് റോഡ്	ഇടത്തിനാം കുഴി	ചെറുവപ്പാടി തട്ട്	Village road	0.800	6.000	3.000	0.000	0.000	0.000	0.000	0.800	0	0.000	0metre	0			7			31/03/2003 1			

[Signature Box]

Local Body Name : Grama Panchayat

Form :

Sub Form :

Serial No	Book Page No	FormRefID	Road Name	Starting Point	Ending Point	Road Type (ODR/VR)	Road Description			Surface Type					Construction Year	Protection Wall Length	Drainage Channel Length	Cost of construction from 1995	Last Maintenance Details	Remarks	Ward No	Panchayat No	WaterShed ID	Ac.Date and Book Value	Addition Date And Cost	Deduction Date And Cost	Depreciation(%)
							Length (Km)	Width (M)	Carriage Way Width (m)	Cement Concrete	Tar	Metal	Gravel	Katcha Road													
1			2	3	4	5	6	7	8	9	10	11	12	13	14	15	16	17	18	19	20	21	22	23	24	25	26
185 29		220710050000000029	പലോം - തൊണ്ടനടം - ആലത്തട്ട അമ്പലം റോഡ്	പലോം സ്തംഭം	ആലത്തട്ട അമ്പലം	Village road	1.200	6.000	3.000	0.000	0.000	0.000	0.000	1.200	0	0.000	0metre	100000	2008 - 100000		4			31/03/2003 1			
186 30		220710050000000030	പാപെരിങ്ങാര - കുണ്ടൂം (കാനാ) റോഡ്	പാപെരിങ്ങാര	കുണ്ടൂം	Village road	1.000	8.000	3.000	0.000	0.000	0.000	0.450	0.550	0	0.000	0metre	0			7			31/03/2003 1			
188 32		220710050000000032	ചെറുവപ്പാടി - കുണ്ടൂം - മുക്കട റോഡ്	ചെറുവപ്പാടി	മുക്കട	Village road	4.150	8.000	3.800	0.000	4.150	0.000	0.000	0.000	109	0.000	0metre	130722	2010-109742/-, 2012-299639/-, 2013-199613, 399141	2.830 Km constructed under PMGSY Scheme.	7			31/03/2003 1			

[Signature Box]

Local Body Name : Grama Panchayat

Form :

Sub Form :

Serial No	Book Page No	FormRefID	Road Name	Starting Point	Ending Point	Road Type (ODR/VR)	Road Description			Surface Type					Construction Year	Protection Wall Length	Drainage Channel Length	Cost of construction from 1995	Last Maintenance Details	Remarks	Ward No	Panchayat No	WaterShed ID	Ac.Date and Book Value	Addition Date And Cost	Deduction Date And Cost	Depreciation(%)
							Length (Km)	Width (M)	Carriage Way Width (m)	Cement Concrete	Tar	Metal	Gravel	Katcha Road													
1			2	3	4	5	6	7	8	9	10	11	12	13	14	15	16	17	18	19	20	21	22	23	24	25	26
189 33		2207100500000000033	തളിയൻമാട - അളളറായ്ക - പള്ളിപ്പാറ റോഡ്	തളിയൻമാട	പള്ളിപ്പാറ	Village road	2.885	8.000	3.800	0.000	2.885	0.000	0.000	0.000	105	0.000	0metre	0		Constructed under PMGSY	6						
190 34		2207100500000000034	വലിയപൊയിൽ റേഷൻഷാപ്പ് - ചെറക്കുണ്ട് റോഡ്	വലിയപൊയിൽ	ചെറക്കുണ്ട്	Village road	0.300	4.000	3.000	0.000	0.000	0.000	0.000	0.300	0	0.000	0metre	0			13						
191 35		2207100500000000035	കരുവാളം നടുവയൽ - ചള്ളുവക്കോട് റോഡ്	കരുവാളം	ചള്ളുവക്കോട്	Village road	1.500	6.000	3.000	0.000	0.000	0.000	0.000	1.500	0	0.000	0metre	0			11						

Local Body Name : Grama Panchayat

Form :

Sub Form :

Serial No	Book Page No	FormRefID	Road Name	Starting Point	Ending Point	Road Type (ODR/VR)	Road Description			Surface Type					Construction Year	Protection Wall Length	Drainage Channel Length	Cost of construction from 1995	Last Maintenance Details	Remarks	Ward No	Panchayat No	WaterShed ID	Ac.Date and Book Value	Addition Date And Cost	Deduction Date And Cost	Depreciation(%)
							Length (Km)	Width (M)	Carriage Way Width (m)	Cement Concrete	Tar	Metal	Gravel	Katcha Road													
1			2	3	4	5	6	7	8	9	10	11	12	13	14	15	16	17	18	19	20	21	22	23	24	25	26
17036		220710050000000036	കയ്യൂർ ജി.എൽ.പി സ്കൂൾ റോഡ്	കയ്യൂർ - ചായോം റോഡ്	ജി.എൽ.പി.എസ് കയ്യൂർ	Village road	0.065	6.000	3.000	0.000	0.065	0.000	0.000	0.000	2011	0.000		250000		Constructed Using MLA Fund	4		ചെറിയ കെട്ടിടം	31/03/2011 1			
037		220710050000000037	ഇടത്തിനാകുഴി - തൊടുവള്ളം റോഡ്	ഇടത്തിനാകുഴി 1	തൊടുവള്ളം	Village road	1.500	6.000	3.000	0.000	0.000	0.000	0.000	1.500	2000	0.000		0			9			31/03/2011 1			
038		220710050000000038	തച്ചർണാപൊയിൽ - ശ്മശാനം റോഡ്	തച്ചർണാപൊയിൽ	തച്ചർണാപൊയിൽ ശ്മശാനം		0.120	6.000	3.000	0.000	0.000	0.000	0.000	0.120	2004	0.000		0			13						

Local Body Name : Grama Panchayat

Form :

Sub Form :


Serial No	Book Page No	FormRefID	Road Name	Starting Point	Ending Point	Road Type (ODR/VR)	Road Description			Surface Type					Construction Year	Protection Wall Length	Drainage Channel Length	Cost of construction from 1995	Last Maintenance Details	Remarks	Ward No	Panchayat No	WaterShed ID	Acq.Date and Book Value	Addition Date And Cost	Deduction Date And Cost	Depreciation(%)
							Length (Km)	Width (M)	Carriage Way Width (m)	Cement Concrete	Tar	Metal	Gravel	Katcha Road													
1			2	3	4	5	6	7	8	9	10	11	12	13	14	15	16	17	18	19	20	21	22	23	24	25	26
039		220710050000000039	നാലിലാകണ്ടം - കല്ലച്ചിറ-തിമിരി അമ്പലം റോഡ്	നാലിലാകണ്ടം	തിമിരി അമ്പലം	Village road	1.000	6.000	3.000	0.000	0.000	0.000	0.000	1.000	2000	0.000		0			13						
040		220710050000000040	തിമിരി ഹെൽത്ത് സെന്റർ - കുതിരുച്ചാൽ യുവശക്തി റോഡ്	തിമിരി ഹെൽത്ത് സെന്റർ	കുതിരുച്ചാൽ യുവശക്തി റോഡ്	Village road	0.700	4.000	3.000	0.000	0.000	0.000	0.000	0.700	2000	0.000		0			14						
041		220710050000000041	പട്ടോട് - കല്ലച്ചിറ റോഡ്	പട്ടോട്	കല്ലച്ചിറ	Village road	0.500	5.000	3.000	0.000	0.000	0.000	0.000	0.500	2000	0.000		0			15						

Local Body Name : Grama Panchayat

Form :

Sub Form :

Serial No	Book Page No	FormRefID	Road Name	Starting Point	Ending Point	Road Type (ODR/VR)	Road Description			Surface Type					Construction Year	Protection Wall Length	Drainage Channel Length	Cost of construction from 1995	Last Maintenance Details	Remarks	Ward No	Panchayat No	WaterShed ID	Ac.Date and Book Value	Addition Date And Cost	Deduction Date And Cost	Depreciation(%)
							Length (Km)	Width (M)	Carriage Way Width (m)	Cement Concrete	Tar	Metal	Gravel	Katcha Road													
1			2	3	4	5	6	7	8	9	10	11	12	13	14	15	16	17	18	19	20	21	22	23	24	25	26
042		220710050000000042	വരിക്കേരിപാറ - കുണ്ടേനമൂല റോഡ്	വരിക്കേരിപാറ	കുണ്ടേനമൂല		1.000	6.000	3.000	0.000	0.000	0.000	0.000	1.000	0	0.000		0			3						
043		220710050000000043	മന്ദച്ചംവയൽ - വരക്കാട് തട്ട് - കുണ്ടും റോഡ്	മന്ദച്ചംവയൽ	കുണ്ടും	Village road	1.300	6.000	3.000	0.000	0.000	0.000	0.000	1.300	0	0.000		0			7						
044		220710050000000044	മുണ്ട അംഗൻവാടി റോഡ്	മുണ്ട	മുണ്ട അംഗൻവാടി	Village road	0.100	5.000	2.500	0.000	0.000	0.000	0.000	0.100	0	0.000		0			12						



Local Body Name : Grama Panchayat

Form :

Sub Form :

Serial No	Book Page No	FormRefID	Road Name	Starting Point	Ending Point	Road Type (ODR/VR)	Road Description			Surface Type					Construction Year	Protection Wall Length	Drainage Channel Length	Cost of construction from 1995	Last Maintenance Details	Remarks	Ward No	Panchayat No	WaterShed ID	Aq.Date and Book Value	Addition Date And Cost	Deduction Date And Cost	Depreciation(%)
							Length (Km)	Width (M)	Carriage Way Width (m)	Cement Concrete	Tar	Metal	Gravel	Katcha Road													
1			2	3	4	5	6	7	8	9	10	11	12	13	14	15	16	17	18	19	20	21	22	23	24	25	26
045		220710050000000045	പാപെരിങ്ങാർ ചിരിയളം (കാമ്പ) റോഡ്	പാപെരിങ്ങാർ	കടന്നുകൊടുക്കേ	Village road	0.930	8.000	3.000	0.000	0.000	0.000	0.000	0.930	0	0.000	0kilometre	263300	150000/- in 2003/04		9						
046		220710050000000046	മുഴക്കോപാറ മന്ദിരം അമ്പലം കടന്നുകൊടുക്കേ റോഡ്	മുഴക്കോപാറ	കടന്നുകൊടുക്കേ	Village road	1.000	6.000	6.000	0.000	0.000	0.000	1.000	0.000	0	0.000		0									
047		220710050000000047	കൊത്തങ്കര വലിയപൊയിൽ മുണ്ടുത്താൽ നിടുംബ	കൊത്തങ്കര	നിടുംബ	Village road	5.700	8.000	3.800	0.000	5.700	0.000	0.000	0.000	0	0.000		900000			15						

[Signature Box]

Local Body Name : Grama Panchayat

Form :

Sub Form :

Serial No	Book Page No	FormRefID	Road Name	Starting Point	Ending Point	Road Type (ODR/VR)	Road Description			Surface Type					Construction Year	Protection Wall Length	Drainage Channel Length	Cost of construction from 1995	Last Maintenance Details	Remarks	Ward No	Panchayat No	WaterShed ID	Ac.Date and Book Value	Addition Date And Cost	Deduction Date And Cost	Depreciation(%)
							Length (Km)	Width (M)	Carriage Way Width (m)	Cement Concrete	Tar	Metal	Gravel	Katcha Road													
1			2	3	4	5	6	7	8	9	10	11	12	13	14	15	16	17	18	19	20	21	22	23	24	25	26
048		220710050000000048	വെള്ളാട്ട് (സ്വാമി മഠം) താക്കൈ റോഡ്	വെള്ളാട്ട്	താക്കൈ	Village road	1.800	5.000	3.000	0.000	0.480	0.180	0.000	1.140	0	0.000		1000000			1						
049		220710050000000049	ഐതിഹി പട്ടുപാറ കല്ലുവള്ളിപ്പലോത്ത റോഡ്	കയ്യൂർ ഐതിഹി	പലോത്ത	Village road	1.850	4.000	3.000	0.000	0.750	0.000	0.000	1.100	0	0.000		1500000			4						
050		220710050000000050	പട്ടോളി പയ്യോട്ട് ചീമേനി റോഡ്	പട്ടോളി	പയ്യോട്ട്	Village road	3.200	4.000	3.000	0.000	0.250	0.000	0.000	2.950	0	0.000		500000			10						

[Signature Box]

Local Body Name : Grama Panchayat

Form :

Sub Form :

Serial No	Book Page No	FormRefID	Road Name	Starting Point	Ending Point	Road Type (ODR/VR)	Road Description			Surface Type					Construction Year	Protection Wall Length	Drainage Channel Length	Cost of construction from 1995	Last Maintenance Details	Remarks	Ward No	Panchayat No	WaterShed ID	Ac.Date and Book Value	Addition Date And Cost	Deduction Date And Cost	Depreciation(%)
							Length (Km)	Width (M)	Carriage Way Width (m)	Cement Concrete	Tar	Metal	Gravel	Katcha Road													
1			2	3	4	5	6	7	8	9	10	11	12	13	14	15	16	17	18	19	20	21	22	23	24	25	26
051		220710050000000051	മുണ്ട തച്ചർണ്ണപാലിയിൽ നൂഞ്ഞറോഡ്	മുണ്ട	നൂഞ്ഞ	Village road	0.850	3.500	3.000	0.000	0.000	0.000	0.000	0.850	0	0.000		0			12			31/03/2010 20665			
052		220710050000000052	ചെമ്പ്രകാനം അംഗൻവാടികുന്ന്കിണറ്റംകര റോഡ്	ചെമ്പ്രകാനം	കുന്ന്കിണറ്റംകര		0.600	4.000	3.000	0.000	0.000	0.000	0.000	0.600	0	0.000		0			13			31/03/2010 8650			
053		220710050000000053	കാലിച്ചാലപാലിയിൽ പിലാവള്ളി റോഡ്	കാലിച്ചാല	പിലാവള്ളി	Village road	0.500	3.500	3.000	0.000	0.000	0.000	0.000	0.500	0	0.000		0			15			31/03/2010 3364			

[Signature Box]

Local Body Name : Grama Panchayat

Form :

Sub Form :

Serial No	Book Page No	FormRefID	Road Name	Starting Point	Ending Point	Road Type (ODR/VR)	Road Description			Surface Type					Construction Year	Protection Wall Length	Drainage Channel Length	Cost of construction from 1995	Last Maintenance Details	Remarks	Ward No	Panchayat No	WaterShed ID	Ac.Date and Book Value	Addition Date And Cost	Deduction Date And Cost	Depreciation(%)
							Length (Km)	Width (M)	Carriage Way Width (m)	Cement Concrete	Tar	Metal	Gravel	Katcha Road													
1			2	3	4	5	6	7	8	9	10	11	12	13	14	15	16	17	18	19	20	21	22	23	24	25	26
054		220710050000000054	പലോം സ്താഭം കരുവാളം ചള്ളുവക്കോട് റോഡ്	പലോം	ചള്ളുവക്കോട്		1.250	5.000	3.000	0.000	0.890	0.200	0.000	0.160	0	0.000		1800000			4			31/03/2010 3200			
055		220710050000000055	കുന്നുംകിണറ്റുംകര പുല്ലാഞ്ഞിപ്പാറ കല്ലാചിറ റോഡ്	കുന്നുംകിണറ്റുംകര	കല്ലാചിറ		1.870	5.000	3.000	0.000	1.240	0.000	0.000	0.630	0	0.000		2000000			13			31/03/2010 3100			
056		220710050000000056	പാപെരിങ്ങാറ കൂണ്ടുംബോട്ട് കടവ് റോഡ്	പാപെരിങ്ങാറ	ബോട്ട് കടവ്	Village road	1.193	6.000	3.000	0.000	1.150	0.043	0.000	0.000	0	0.000		2000000			8			31/03/2010 1340			

Local Body Name : Grama Panchayat

Form :

Sub Form :

Serial No	Book Page No	Form RefID	Road Name	Starting Point	Ending Point	Road Type (ODR/VR)	Road Description			Surface Type					Construction Year	Protection Wall Length	Drainage Channel Length	Cost of construction from 1995	Last Maintenance Details	Remarks	Ward No	Panchayat No	WaterShed ID	Aq.Date and Book Value	Addition Date And Cost	Deduction Date And Cost	Depreciation(%)
							Length (Km)	Width (M)	Carriage Way Width (m)	Cement Concrete	Tar	Metal	Gravel	Katcha Road													
1			2	3	4	5	6	7	8	9	10	11	12	13	14	15	16	17	18	19	20	21	22	23	24	25	26
057		22071005000000057	കുതിരൂപ്പാലം പുലികുണ്ട് പുല്ലാങ്ങിപ്പാറ റോഡ്	കുതിരൂപ്പാലം	പുല്ലാങ്ങിപ്പാറ	Village road	1.240	5.000	3.000	0.000	0.900	0.040	0.000	0.300	0	0.000		0			13			31/03/2001 650			
058		22071005000000058	ചെമ്പ്രകാണി കള്ളക്കൊല്ലം തച്ചർണ്ണംപാലം റോഡ്	ചെമ്പ്രകാണം	തച്ചർണ്ണംപാലം	Village road	1.200	6.000	3.800	0.000	1.200	0.000	0.000	0.000	0	0.000		0			12			31/03/2001 788			
059		22071005000000059	കണ്ണാടിപ്പാറ കൽനട കുഞ്ഞിപ്പാറ റോഡ്	കണ്ണാടിപ്പാറ	കുഞ്ഞിപ്പാറ	Village road	2.400	6.000	3.800	0.000	2.400	0.000	0.000	0.000	0	0.000		0			14						

Local Body Name : Grama Panchayat

Form :

Sub Form :

Serial No	Book Page No	FormRefID	Road Name	Starting Point	Ending Point	Road Type (ODR/VR)	Road Description			Surface Type					Construction Year	Protection Wall Length	Drainage Channel Length	Cost of construction from 1995	Last Maintenance Details	Remarks	Ward No	Panchayat No	WaterShed ID	Aq.Date and Book Value	Addition Date And Cost	Deduction Date And Cost	Depreciation(%)
							Length (Km)	Width (M)	Carriage Way Width (m)	Cement Concrete	Tar	Metal	Gravel	Katcha Road													
1			2	3	4	5	6	7	8	9	10	11	12	13	14	15	16	17	18	19	20	21	22	23	24	25	26
060		2207100500000000060	ക്ലാരിക്കോട് മുച്ചിലോട്ട് വെള്ളാട്ട് റോഡ്	ക്ലാരിക്കോട്	വെള്ളാട്ട്	Village road	1.300	5.000	3.000	0.000	1.300	0.000	0.000	0.000	0	0.000		0			1						
061		2207100500000000061	പെട്ടികുണ്ട് ചെറുവപ്പാടി റോഡ്	പെട്ടികുണ്ട്	ചെറുവപ്പാടി	Village road	2.400	6.000	3.000	0.000	2.400	0.000	0.000	0.000	0	0.000		0			8						
062		2207100500000000062	ചീമേനി ആയുർവേദ ഹോസ്പിറ്റൽ റോഡ്	ചീമേനി	ചീമേനി		0.150	5.000	3.000	0.000	0.000	0.000	0.000	0.150	0	0.000		0			10						

Local Body Name : Grama Panchayat

Form :

Sub Form :

Serial No	Book Page No	FormRefID	Road Name	Starting Point	Ending Point	Road Type (ODR/VR)	Road Description			Surface Type					Construction Year	Protection Wall Length	Drainage Channel Length	Cost of construction from 1995	Last Maintenance Details	Remarks	Ward No	Panchayat No	WaterShed ID	Ac.Date and Book Value	Addition Date And Cost	Deduction Date And Cost	Depreciation(%)
							Length (Km)	Width (M)	Carriage Way Width (m)	Cement Concrete	Tar	Metal	Gravel	Katcha Road													
1			2	3	4	5	6	7	8	9	10	11	12	13	14	15	16	17	18	19	20	21	22	23	24	25	26
063		220710050000000063	നാപ്പച്ചാൽ-നക്രാവനം ക്ലോയിക്കോട് റോഡ്	നാപ്പച്ചാൽ	ക്ലോയിക്കോട്	Village road	0.600	4.000	3.000	0.000	0.000	0.000	0.000	0.600	0	0.000		0			1						
064		220710050000000064	മുഴക്കോം ദിനേശ് ബീഡി കമ്പിനി ക്ലോയിക്കോട് വി വി സ്കൂൾ വായനശാല റോഡ്	മുഴക്കോം	വി വി സ്കൂൾ വായനശാല	Village road	1.200	4.000	3.000	0.000	1.200	0.000	0.000	0.000	0	0.000		0			1						
065		220710050000000065	അടുവേനി കടന്തകോട് റോഡ്	അടുവേനി	കടന്തകോട്		1.000	4.000	3.000	0.000	0.000	0.000	0.000	1.000	0	0.000		0			3						

[Signature Box]

Local Body Name : Grama Panchayat

Form :

Sub Form :

Serial No	Book Page No	FormRefID	Road Name	Starting Point	Ending Point	Road Type (ODR/VR)	Road Description			Surface Type					Construction Year	Protection Wall Length	Drainage Channel Length	Cost of construction from 1995	Last Maintenance Details	Remarks	Ward No	Panchayat No	WaterShed ID	Ac.Date and Book Value	Addition Date And Cost	Deduction Date And Cost	Depreciation(%)
							Length (Km)	Width (M)	Carriage Way Width (m)	Cement Concrete	Tar	Metal	Gravel	Katcha Road													
1			2	3	4	5	6	7	8	9	10	11	12	13	14	15	16	17	18	19	20	21	22	23	24	25	26
066		220710050000000066	പലോം തൊണ്ടനടം ആലത്തു അമ്പലം റോഡ്	പലോം	ആലത്തു അമ്പലം		1.200	4.000	3.000	0.000	0.000	0.000	0.000	1.200	0	0.000		0			4						
067		220710050000000067	ഞങ്ങാടി ചിറ്റപ്പന റോഡ്	ഞങ്ങാടി	ചിറ്റപ്പന		1.500	4.000	3.000	0.000	0.000	0.000	0.000	1.500	0	0.000		0			5						
068		220710050000000068	കുട്ടിക്കുന്ന് തോയ്യാ റോഡ്	കുട്ടിക്കുന്ന്	തോയ്യാ	Village road	1.500	4.000	3.000	0.000	0.000	0.000	0.000	1.500	0	0.000		0			6						

Local Body Name : Grama Panchayat

Form :

Sub Form :

Serial No	Book Page No	FormRefID	Road Name	Starting Point	Ending Point	Road Type (ODR/VR)	Road Description			Surface Type					Construction Year	Protection Wall Length	Drainage Channel Length	Cost of construction from 1995	Last Maintenance Details	Remarks	Ward No	Panchayat No	WaterShed ID	Acq.Date and Book Value	Addition Date And Cost	Deduction Date And Cost	Depreciation(%)
							Length (Km)	Width (M)	Carriage Way Width (m)	Cement Concrete	Tar	Metal	Gravel	Katcha Road													
1			2	3	4	5	6	7	8	9	10	11	12	13	14	15	16	17	18	19	20	21	22	23	24	25	26
069		220710050000000069	പൊതാവുർ തളിയന്മാട റോഡ്	പൊതാവുർ	തളിയന്മാട		1.100	4.000	3.000	0.000	0.000	0.000	0.000	1.100	0	0.000		0			6						
070		220710050000000070	എടത്തിനാകുഴി ചെറുവപ്പാടി തട്ട് റോഡ്	എടത്തിനാകുഴി	ചെറുവപ്പാടി	Village road	0.080	4.000	3.000	0.000	0.000	0.000	0.000	0.080	0	0.000		0			10						
071		220710050000000071	പോത്താകണ്ടം അത്താപ്പ അറുകര റോഡ്	പോത്താകണ്ടം	അറുകര		2.800	4.000	3.000	0.000	0.000	0.000	0.000	2.800	0	0.000		0			9						

Local Body Name : Grama Panchayat

Form :

Sub Form :

Serial No	Book Page No	FormRefID	Road Name	Starting Point	Ending Point	Road Type (ODR/VR)	Road Description			Surface Type					Construction Year	Protection Wall Length	Drainage Channel Length	Cost of construction from 1995	Last Maintenance Details	Remarks	Ward No	Panchayat No	WaterShed ID	Ac.Date and Book Value	Addition Date And Cost	Deduction Date And Cost	Depreciation(%)
							Length (Km)	Width (M)	Carriage Way Width (m)	Cement Concrete	Tar	Metal	Gravel	Katcha Road													
1			2	3	4	5	6	7	8	9	10	11	12	13	14	15	16	17	18	19	20	21	22	23	24	25	26
072		220710050000000072	തൊടുവളം കാനോത്തുപൊയിൽ റോഡ്	തൊടുവളം	കാനോത്തുപൊയിൽ	Village road	1.500	4.000	3.000	0.000	0.000	0.000	0.000	1.500	0	0.000		0			9						
073		220710050000000073	കാനോത്തുപൊയിൽ പയ്യറാട്ട് റോഡ്	കാനോത്തുപൊയിൽ	പയ്യറാട്ട്	Village road	1.000	4.000	3.000	0.000	0.000	0.000	0.000	1.000	0	0.000		0			9						
074		220710050000000074		നെല്ലൂർ	കിണർമൂക്ക്	Village road	1.000	4.000	3.000	0.000	0.000	0.000	0.000	1.000	0	0.000		0			9						

[Signature Box]

Local Body Name : Grama Panchayat

Form :

Sub Form :

Serial No	Book Page No	FormRefID	Road Name	Starting Point	Ending Point	Road Type (ODR/VR)	Road Description			Surface Type					Construction Year	Protection Wall Length	Drainage Channel Length	Cost of construction from 1995	Last Maintenance Details	Remarks	Ward No	Panchayat No	WaterShed ID	Ac.Date and Book Value	Addition Date And Cost	Deduction Date And Cost	Depreciation(%)
							Length (Km)	Width (M)	Carriage Way Width (m)	Cement Concrete	Tar	Metal	Gravel	Katcha Road													
1			2	3	4	5	6	7	8	9	10	11	12	13	14	15	16	17	18	19	20	21	22	23	24	25	26
075		220710050000000075	കനിയത്തോൽ വെള്ളൂരക്കാട് റോഡ്	കനിയത്തോൽ	വെള്ളൂരക്കാട്		1.200	4.000	3.000	0.000	0.000	0.000	0.000	1.200	0	0.000		0			11						
076		220710050000000076	വെള്ളൂരക്കാട് ചെമ്പലം റോഡ്	വെള്ളൂരക്കാട്	ചെമ്പലം		0.800	4.000	3.000	0.000	0.000	0.000	0.000	0.800	0	0.000		0			11						
077		220710050000000077	നിടുംബ കുളിപ്പുഴ മുണ്ടലിക് റോഡ്	നിടുംബ	മുണ്ട		0.850	4.000	3.000	0.000	0.000	0.000	0.000	0.850	0	0.000		0			11						

[Signature Box]

Local Body Name : Grama Panchayat

Form :

Sub Form :

Serial No	Book Page No	FormRefID	Road Name	Starting Point	Ending Point	Road Type (ODR/VR)	Road Description			Surface Type					Construction Year	Protection Wall Length	Drainage Channel Length	Cost of construction from 1995	Last Maintenance Details	Remarks	Ward No	Panchayat No	WaterShed ID	Acq.Date and Book Value	Addition Date And Cost	Deduction Date And Cost	Depreciation(%)
							Length (Km)	Width (M)	Carriage Way Width (m)	Cement Concrete	Tar	Metal	Gravel	Katcha Road													
1			2	3	4	5	6	7	8	9	10	11	12	13	14	15	16	17	18	19	20	21	22	23	24	25	26
078		220710050000000078	ചീമേനി നരിയരുല പൊതാവുൾ റോഡ്	ചീമേനി	പൊതാവുൾ		25.000	4.000	3.000	0.000	0.000	0.000	0.000	25.000	0	0.000		0			11						
079		220710050000000079	മുണ്ടക്കര മുണ്ടുത്താൽ പെരുന്താൽ റോഡ്	മുണ്ടക്കര	പെരുന്താൽ		0.400	4.000	3.000	0.000	0.000	0.000	0.000	0.400	0	0.000		0			12						
080		220710050000000080	തച്ചർണ്ണാപയിൽ നൂത്താൽ റോഡ്	തച്ചർണ്ണാപയിൽ	നൂത്താൽ	Village road	0.700	4.000	3.000	0.000	0.000	0.000	0.000	0.700	0	0.000		0			12						

Local Body Name : Grama Panchayat

Form :

Sub Form :

Serial No	Book Page No	FormRefID	Road Name	Starting Point	Ending Point	Road Type (ODR/VR)	Road Description			Surface Type					Construction Year	Protection Wall Length	Drainage Channel Length	Cost of construction from 1995	Last Maintenance Details	Remarks	Ward No	Panchayat No	WaterShed ID	Acq.Date and Book Value	Addition Date And Cost	Deduction Date And Cost	Depreciation(%)
							Length (Km)	Width (M)	Carriage Way Width (m)	Cement Concrete	Tar	Metal	Gravel	Katcha Road													
1			2	3	4	5	6	7	8	9	10	11	12	13	14	15	16	17	18	19	20	21	22	23	24	25	26
081		220710050000000081	നൂഞ്ഞ തെക്കേച്ചാൽ തച്ചുർണാപായിൽ റോഡ്	നൂഞ്ഞ	തച്ചുർണാപായിൽ		0.800	4.000	3.000	0.000	0.000	0.000	0.000	0.800	0	0.000		0			12						
082		220710050000000082	ചെറുപ്പ ചെമ്പ്രകാണി വടക്കേത്തട്ട് 1 റോഡ്	ചെറുപ്പ	വടക്കേത്തട്ട്		0.500	4.000	3.000	0.000	0.000	0.000	0.000	0.500	0	0.000		0			12						
083		220710050000000083	ചെറുപ്പ ചെമ്പ്രകാണി വടക്കേത്തട്ട് 2 റോഡ്	ചെറുപ്പ	വടക്കേത്തട്ട്		0.500	4.000	3.000	0.000	0.000	0.000	0.000	0.500	0	0.000		0			12						

Local Body Name : Grama Panchayat

Form :

Sub Form :

Serial No	Book Page No	FormRefID	Road Name	Starting Point	Ending Point	Road Type (ODR/VR)	Road Description			Surface Type					Construction Year	Protection Wall Length	Drainage Channel Length	Cost of construction from 1995	Last Maintenance Details	Remarks	Ward No	Panchayat No	WaterShed ID	Aq.Date and Book Value	Addition Date And Cost	Deduction Date And Cost	Depreciation(%)
							Length (Km)	Width (M)	Carriage Way Width (m)	Cement Concrete	Tar	Metal	Gravel	Katcha Road													
1			2	3	4	5	6	7	8	9	10	11	12	13	14	15	16	17	18	19	20	21	22	23	24	25	26
084		220710050000000084	ചെറുകുണ്ട് ചെറുപ്പുട്രാൻസ്ഫോർമർ റോഡ്	ചെറുകുണ്ട്	ചെറുപ്പു		0.500	4.000	3.000	0.000	0.000	0.000	0.000	0.500	0	0.000		0			12						
085		220710050000000085	ചെമ്പ്രകാനം കുനിക്കിണറുകൾ പൊള്ളപ്പുയിൽ റോഡ്	ചെമ്പ്രകാനം	പൊള്ളപ്പുയിൽ	Village road	0.160	4.000	3.000	0.000	0.000	0.000	0.000	0.160	0	0.000		0			13						
087		220710050000000087	ചെറുപ്പുല്ലാങ്ങിപ്പാറ റോഡ്	ചെറുപ്പു	പുല്ലാങ്ങിപ്പാറ		0.500	4.000	3.000	0.000	0.000	0.000	0.000	0.500	0	0.000		0			13						

Local Body Name : Grama Panchayat

Form :

Sub Form :

Serial No	Book Page No	FormRefID	Road Name	Starting Point	Ending Point	Road Type (ODR/VR)	Road Description			Surface Type					Construction Year	Protection Wall Length	Drainage Channel Length	Cost of construction from 1995	Last Maintenance Details	Remarks	Ward No	Panchayat No	WaterShed ID	Ac.Date and Book Value	Addition Date And Cost	Deduction Date And Cost	Depreciation(%)
							Length (Km)	Width (M)	Carriage Way Width (m)	Cement Concrete	Tar	Metal	Gravel	Katcha Road													
1			2	3	4	5	6	7	8	9	10	11	12	13	14	15	16	17	18	19	20	21	22	23	24	25	26
088		220710050000000088	കുന്തിൻ കിണറുകര പുല്ലാഞ്ചിറ കല്ലുചിറ റോഡ്	കുന്തിൻ കിണറുകര	കല്ലുചിറ		1.450	4.000	3.000	0.000	1.450	0.000	0.000	0.000	0	0.000		0			13						
089		220710050000000089	പുല്ലാഞ്ചിറ പുലികുണ്ട് കുതിരുചാൽ റോഡ്	പുല്ലാഞ്ചിറ	കുതിരുചാൽ		1.800	4.000	3.000	0.000	1.800	0.000	0.000	0.000	0	0.000		0			13						
090		220710050000000090	പുല്ലാഞ്ചിറ ചിറകുണ്ട് പാലത്തേര റോഡ്	പുല്ലാഞ്ചിറ	പാലത്തേര		0.800	4.000	3.000	0.000	0.800	0.000	0.000	0.000	0	0.000		0			13						

Local Body Name : Grama Panchayat

Form :

Sub Form :

Serial No	Book No	Page No	FormRefID	Road Name	Starting Point	Ending Point	Road Type (ODR/VR)	Road Description			Surface Type					Construction Year	Protection Wall Length	Drainage Channel Length	Cost of construction from 1995	Last Maintenance Details	Remarks	Ward No	Panchayat No	WaterShed ID	Ac.Date and Book Value	Addition Date And Cost	Deduction Date And Cost	Depreciation(%)
								Length (Km)	Width (M)	Carriage Way Width (m)	Cement Concrete	Tar	Metal	Gravel	Katcha Road													
1				2	3	4	5	6	7	8	9	10	11	12	13	14	15	16	17	18	19	20	21	22	23	24	25	26
091			220710050000000091	കുതിരൂപ്പാലം ഉള്ളിലൂടെ റോഡ്	കുതിരൂപ്പാലം	ഉള്ളിലൂടെ		1.000	4.000	3.000	0.000	0.000	0.000	0.000	1.000	0	0.000		0			13						
092			220710050000000092	ചെറു വല്ലാടി ആനക്കല് റോഡ്	ചെറു വല്ലാടി	ആനക്കല്	Village road	1.135	4.000	3.000	0.000	0.000	0.000	0.000	1.135	0	0.000		0			8						
093			220710050000000093	കരക്കാട് ചെങ്ങര കോളനി റോഡ്	കരക്കാട്	കരക്കാട്	Village road	0.830	4.000	3.000	0.000	0.575	0.000	0.000	0.255	2016	0.000		0									

Local Body Name : Grama Panchayat

Form :

Sub Form :

Serial No	Book Page No	FormRefID	Road Name	Starting Point	Ending Point	Road Type (ODR/VR)	Road Description			Surface Type					Construction Year	Protection Wall Length	Drainage Channel Length	Cost of construction from 1995	Last Maintenance Details	Remarks	Ward No	Panchayat No	WaterShed ID	Acq.Date and Book Value	Addition Date And Cost	Deduction Date And Cost	Depreciation(%)
							Length (Km)	Width (M)	Carriage Way Width (m)	Cement Concrete	Tar	Metal	Gravel	Katcha Road													
1			2	3	4	5	6	7	8	9	10	11	12	13	14	15	16	17	18	19	20	21	22	23	24	25	26
094		220710050000000094	കരക്കാവറൻ ചീമേനി അമ്പലം റോഡ്	ചീമേനി പയ്യറാട്ട് റോഡ്	ചീമേനി ധർമ്മശാസ്ത ക്ഷത്രത്തിന് സമീപം	Village road	2.860	6.000	3.000	0.000	0.000	0.000	0.000	2.860	1970	0.000		0			11						
095		220710050000000095	കുളിക്കാട് പാട് റോഡ്	കുളിക്കാട്	പാട്	Village road	0.584	4.000	3.000	0.000	0.000	0.000	0.000	0.584	0	0.000		0			2						
096		220710050000000096	പലോ കോടോം ആലത്തു മാത്തിൻ താഴെ റോഡ്	പലോത്ത്	ആലത്തു	Village road	1.500	6.000	3.000	0.000	0.000	0.000	0.000	1.500	0	0.000		0			4						

Local Body Name : Grama Panchayat

Form :

Sub Form :

Serial No	Book Page No	Form RefID	Road Name	Starting Point	Ending Point	Road Type (ODR/VR)	Road Description			Surface Type					Construction Year	Protection Wall Length	Drainage Channel Length	Cost of construction from 1995	Last Maintenance Details	Remarks	Ward No	Panchayat No	WaterShed ID	Acq.Date and Book Value	Addition Date And Cost	Deduction Date And Cost	Depreciation(%)
							Length (Km)	Width (M)	Carriage Way Width (m)	Cement Concrete	Tar	Metal	Gravel	Katcha Road													
1			2	3	4	5	6	7	8	9	10	11	12	13	14	15	16	17	18	19	20	21	22	23	24	25	26
097		22071005000000097	ഉദയകുഞ്ചി മുഴക്കോമ്പുറ്റക്കടകടത്തക്കോട്രോഡ്	ഉദയകുഞ്ചി	കടത്തക്കോട്ര	Village road	1.500	4.000	3.000	0.000	0.000	0.000	0.000	1.500	0	0.000		0			2						
098		22071005000000098	കയ്യൂർ കുടുംബാരോഗ്യ കേന്ദ്രം പാലകൊച്ചി റോഡ്	കയ്യൂർ	പാലകൊച്ചി	Village road	0.665	6.000	3.000	0.000	0.000	0.000	0.000	0.665	0	0.000		0			4						
099		22071005000000099	തിമിരി ഫിനിക്സ് ക്ലബ്ബ് മുതൽ വാട്ടർ ടാങ്ക് റോഡ്	തിമിരി ഫിനിക്സ് ക്ലബ്ബ്	വാട്ടർ ടാങ്ക്	Village road	0.141	4.000	3.000	0.000	0.000	0.000	0.000	0.141	0	0.000		0			14						

Local Body Name : Grama Panchayat

Form :

Sub Form :

Serial No	Book Page No	Form Ref ID	Road Name	Starting Point	Ending Point	Road Type (ODR/VR)	Road Description			Surface Type					Construction Year	Protection Wall Length	Drainage Channel Length	Cost of construction from 1995	Last Maintenance Details	Remarks	Ward No	Panchayat No	WaterShed ID	Acq. Date and Book Value	Addition Date And Cost	Deduction Date And Cost	Depreciation(%)
							Length (Km)	Width (M)	Carriage Way Width (m)	Cement Concrete	Tar	Metal	Gravel	Katcha Road													
1			2	3	4	5	6	7	8	9	10	11	12	13	14	15	16	17	18	19	20	21	22	23	24	25	26
0100		220710050000000100	മനത്തടം റോഡ്	കുഞ്ഞിപ്പാറ കണ്ണാടിപ്പാറ റോഡ്	കൊരയച്ചാൽ കളത്തുറ താഴെ റോഡ്	Village road	0.092	5.000	3.000	0.000	0.000	0.000	0.000	0.092	0	0.000		0			14						
0101		220710050000000101	ചെറുവപ്പാടി ധർമ്മശാസ്ത അമ്പലം റോഡ്	ചെറുവപ്പാടി റോഡ്	ധർമ്മശാസ്ത അമ്പലം റോഡ്	Village road	0.134	4.500	3.000	0.000	0.000	0.000	0.000	0.134	0	0.000		0			8			25/03/2010 29500			
0102		220710050000000102	മനത്തടം എക്കാലക്കുഴി റോഡ്	കുഞ്ഞിപ്പാറ റോഡ്	കണ്ണാടിപ്പാറ റോഡ്	Village road	0.380	4.000	3.000	0.000	0.000	0.000	0.000	0.380	0	0.000		0			14						

[Signature Box]

Local Body Name : Grama Panchayat

Form :

Sub Form :

Serial No	Book Page No	FormRefID	Road Name	Starting Point	Ending Point	Road Type (ODR/VR)	Road Description			Surface Type					Construction Year	Protection Wall Length	Drainage Channel Length	Cost of construction from 1995	Last Maintenance Details	Remarks	Ward No	Panchayat No	WaterShed ID	Ac.Date and Book Value	Addition Date And Cost	Deduction Date And Cost	Depreciation(%)
							Length (Km)	Width (M)	Carriage Way Width (m)	Cement Concrete	Tar	Metal	Gravel	Katcha Road													
1			2	3	4	5	6	7	8	9	10	11	12	13	14	15	16	17	18	19	20	21	22	23	24	25	26
0103		220710050000000103	മുഴക്കോം പഴുക്കാംകുണ്ടി റോഡ്	മുഴക്കോം	പഴുക്കാംകുണ്ടി	Village road	0.300	6.000	3.000	0.000	0.000	0.000	0.000	0.300	1902	0.000		0			2			30/06/2012 9806			
0104		220710050000000104	മൊടോന്തടം ശ്മശാനം റോഡ്	മൊടോന്തടം	ശ്മശാനം	Village road	0.230	3.000	3.000	0.000	0.000	0.000	0.230	0.000	0	0.000		0			3						
0105		220710050000000105	ആലത്തു പുതിയടത്തം കണ്ണത്തുക്കുഴി റോഡ്	ആലത്തു	കണ്ണത്തുക്കുഴി	Village road	0.570	6.000	3.000	0.000	0.000	0.000	0.000	0.570	0	0.000		0			3						

Local Body Name : Grama Panchayat

Form :

Sub Form :

Serial No	Book Page No	Form RefID	Road Name	Starting Point	Ending Point	Road Type (ODR/VR)	Road Description			Surface Type					Construction Year	Protection Wall Length	Drainage Channel Length	Cost of construction from 1995	Last Maintenance Details	Remarks	Ward No	Panchayat No	WaterShed ID	Aq.Date and Book Value	Addition Date And Cost	Deduction Date And Cost	Depreciation(%)
							Length (Km)	Width (M)	Carriage Way Width (m)	Cement Concrete	Tar	Metal	Gravel	Katcha Road													
1			2	3	4	5	6	7	8	9	10	11	12	13	14	15	16	17	18	19	20	21	22	23	24	25	26
0106		22071005000000106	അത്തുട്ടി ഞെ ക്കിയങ്ങോട് ഒലിയറമുണ്ട റോഡ്	അത്തുട്ടി 1	ഒലിയറ മുണ്ട	Village road	1.000	4.000	3.000	0.000	0.000	0.000	0.000	1.000	0	0.000		0			10						
0107		22071005000000107	കുണ്ടം ഇരിയൽ കോളനി റോഡ്	കുണ്ടം	ഇരിയൽ	Village road	0.425	5.000	3.000	0.000	0.000	0.000	0.000	0.425	0	0.000		0			3			30/06/2012 23790			
0108		22071005000000108	ക്ലായിക്കോട് സി വി സ്മാരക വായനശാല തീരദേശ റോഡ്	ക്ലായിക്കോട് സി വി സ്മാരക വായനശാല	കുക്കുബണ്ട്	Village road	0.830	6.000	6.000	0.000	0.000	0.000	0.000	0.830	0	0.000		0			1						

Local Body Name : Grama Panchayat

Form :

Sub Form :

Serial No	Book Page No	FormRefID	Road Name	Starting Point	Ending Point	Road Type (ODR/VR)	Road Description			Surface Type					Construction Year	Protection Wall Length	Drainage Channel Length	Cost of construction from 1995	Last Maintenance Details	Remarks	Ward No	Panchayat No	WaterShed ID	Aq.Date and Book Value	Addition Date And Cost	Deduction Date And Cost	Depreciation(%)
							Length (Km)	Width (M)	Carriage Way Width (m)	Cement Concrete	Tar	Metal	Gravel	Katcha Road													
1			2	3	4	5	6	7	8	9	10	11	12	13	14	15	16	17	18	19	20	21	22	23	24	25	26
0109		22071005000000109	ഉദയ ക്ലബ്ബ് വെള്ളാട്ട് റോഡ്	വെള്ളാട്ട് റോഡ്	ഉദയ ക്ലബ്ബ്	Village road	0.341	6.000	6.000	0.000	0.000	0.000	0.000	0.341	2015	0.000		0			2						
0110		22071005000000110	നാടാച്ചേരി വയൽ കുളപ്പുറം വലിയപൊയിൽ റോഡ്	നാടാച്ചേരി വയൽ	കുളപ്പുറം വലിയപൊയിൽ റോഡ്	Village road	0.468	3.500	305.000	0.000	0.000	0.000	0.000	0.468	0	0.000		0			15						
0111		22071005000000111	ചന്ദ്രവയൽ അഴീക്കോടൻ സ്മാരക ജൂബിലി റോഡ്	അങ്ങാടി പള്ളിപ്പാറ	ബാങ്ക് റോഡ് തട്ട്	Village road	0.700	6.000	5.000	0.000	0.300	0.000	0.300	0.100	0	0.000		0			7			22/11/2010 3460			

Local Body Name : Grama Panchayat

Form :

Sub Form :

Serial No	Book Page No	FormRefID	Road Name	Starting Point	Ending Point	Road Type (ODR/VR)	Road Description			Surface Type					Construction Year	Protection Wall Length	Drainage Channel Length	Cost of construction from 1995	Last Maintenance Details	Remarks	Ward No	Panchayat No	WaterShed ID	Ac.Date and Book Value	Addition Date And Cost	Deduction Date And Cost	Depreciation(%)
							Length (Km)	Width (M)	Carriage Way Width (m)	Cement Concrete	Tar	Metal	Gravel	Katcha Road													
1			2	3	4	5	6	7	8	9	10	11	12	13	14	15	16	17	18	19	20	21	22	23	24	25	26
0112		22071005000000112	ചീമേനി കിഴക്കേകര ന്നാൽ പൊതുശ്മശാനം റോഡ്	ചീമേനി കിഴക്കേ കര	കനിയേ ന്നാൽ പൊതു ശ്മശാനം	Village road	0.270	3.000	3.000	0.000	0.000	0.000	0.270	0.000	0	0.000		0			10			28/02/2007 9500			
0113		22071005000000113	പയ്യറാട്ട് പുളിയങ്കണ്ടം ചീനുള്ള റോഡ്	പയ്യറാട്ട് പുളിയ കണ്ടം	ചീനുള്ള	Village road	1.025	5.000	4.000	0.000	0.000	0.000	0.000	1.025	0	0.000		0						21/03/2011 33206			
0114		22071005000000114	കൽനട വണ്ണാത്തൻ കുഴി റോഡ്	കൽനട	വണ്ണാ ത്തൻകുഴി	Village road	0.225	4.000	3.000	0.000	0.000	0.000	0.000	0.225	0	0.000		0						21/03/2011 36224			

Local Body Name : Grama Panchayat

Form :

Sub Form :

Serial No	Book Page No	FormRefID	Road Name	Starting Point	Ending Point	Road Type (ODR/VR)	Road Description			Surface Type					Construction Year	Protection Wall Length	Drainage Channel Length	Cost of construction from 1995	Last Maintenance Details	Remarks	Ward No	Panchayat No	WaterShed ID	Ac.Date and Book Value	Addition Date And Cost	Deduction Date And Cost	Depreciation(%)
							Length (Km)	Width (M)	Carriage Way Width (m)	Cement Concrete	Tar	Metal	Gravel	Katcha Road													
1			2	3	4	5	6	7	8	9	10	11	12	13	14	15	16	17	18	19	20	21	22	23	24	25	26
0116		22071005000000116	തിമിരികര്മട ടി കെ സി ക്ലബ്ബ് - കരിങ്ങനായ താഴെ വയൽ റോഡ്	തിമിരികര്മട ടി കെ സി ക്ലബ്ബ്	കരിങ്ങനായി താഴെ വയൽ	Village road	0.150	3.000	2.000	0.000	0.000	0.000	0.000	0.150	0	0.000		0					21/03/2011 3534				
0117		22071005000000117	നാലുകുന്ന് എസ് ടി കോളനി മുതൽ തുറവ് തുറന്ന ജയിൽ അതിർത്തി വരെയുള്ള റോഡ്	നാലുകുന്ന് എസ് ടി കോളനി	തുറവ് തുറന്ന ജയിൽ		1.850	4.000	3.000	0.000	0.000	0.000	0.000	1.850	0	0.000		0					21/03/2011 629				
0118		22071005000000118	പെരിങ്ങാര മുക്കട പാലം റോഡ്	പെരിങ്ങാര	മുക്കട പാലം	Village road	0.791	6.000	4.000	0.000	0.000	0.000	0.791	0.000	0	0.000		0									

[Signature Box]

Local Body Name : Grama Panchayat

Form :

Sub Form :

Serial No	Book Page No	FormRefID	Road Name	Starting Point	Ending Point	Road Type (ODR/VR)	Road Description			Surface Type					Construction Year	Protection Wall Length	Drainage Channel Length	Cost of construction from 1995	Last Maintenance Details	Remarks	Ward No	Panchayat No	WaterShed ID	Acq.Date and Book Value	Addition Date And Cost	Deduction Date And Cost	Depreciation(%)
							Length (Km)	Width (M)	Carriage Way Width (m)	Cement Concrete	Tar	Metal	Gravel	Katcha Road													
1			2	3	4	5	6	7	8	9	10	11	12	13	14	15	16	17	18	19	20	21	22	23	24	25	26
0119		22071005000000119	കയ്യൂർ ജി എൽ പി സ്കൂൾ - മുണ്ടൂ കയ്യൂർ രക്തസാക്ഷി മണ്ഡപം റോഡ്	കയ്യൂർ ജി എൽ പി സ്കൂൾ	കയ്യൂർ രക്തസാക്ഷി മണ്ഡപം റോഡ്	Village road	1.150	6.000	4.000	0.300	0.150	0.000	0.700	0.000	0	0.000		0			4						
0120		22071005000000120	പന്നിയിൽ ചെറുകര റോഡ്	പന്നിയിൽ	ചെറുകര	Village road	0.975	5.000	3.000	0.380	0.038	0.000	0.557	0.000	0	0.000		0			5						
0122		22071005000000122	സി വി സ്മാരക വായനശാല - വയൽ മണത്തൂർ വെള്ളാട്ട് റോഡ്	സി വി സ്മാരക വായനശാല	മണത്തൂർ വെള്ളാട്ട് റോഡ്	Village road	0.800	5.000	3.000	0.000	0.000	0.000	0.800	0.000	0	0.000		0									

Local Body Name : Grama Panchayat

Asset register II

Form : Roads

Sub Form : Roads

Serial No	Book Page No	FormRefID	Road Name	Starting Point	Ending Point	Road Type (ODR/VR)	Road Description			Surface Type					Construction Year	Protection Wall Length	Drainage Channel Length	Cost of construction from 1995	Last Maintenance Details	Remarks	Ward No	Panchayat No	WaterShed ID	Acq.Date and Book Value	Addition Date And Cost	Deduction Date And Cost	Depreciation(%)
							Length (Km)	Width (M)	Carriage Way Width (m)	Cement Concrete	Tar	Metal	Gravel	Katcha Road													
1			2	3	4	5	6	7	8	9	10	11	12	13	14	15	16	17	18	19	20	21	22	23	24	25	26
1AR/11/K/MC/01		2207001001000000001	തച്ചരണം പൊയിൽ റോഡ്	തച്ചരണം പൊയിൽ	നൂഞ്ഞ	Village road	0.700	4.000	3.000	0.000	0.200	0.000	0.000	0.500	0	0.000	0metre	0			12			31/05/2004 444157			
2AR/11/K/MC/01		2207001002000000001	നീടുമ്പകളിൽ ഷോപ്പ് - മുണ്ട റോഡ്	നീടുമ്പകളിൽ ഷോപ്പ്	മുണ്ട	Village road	0.850	4.000	3.000	0.000	0.000	0.000	0.000	0.850	0	0.000	0metre	0			11			21/07/2010 10000			
3AR/11/K/MC/01		2207001003000000001	മുണ്ട - എലിക്കാട് പൊയിൽ റോഡ്	മുണ്ട	എലിക്കാട് പൊയിൽ	Village road	2.700	6.000	3.200	0.000	0.150	0.000	0.500	2.050	0	0.000	0metre	150000	2013-179788/		12						

[Signature Box]

Local Body Name : Grama Panchayat

Asset register II

Form : Roads

Sub Form : Roads

Serial No	Book Page No	Form RefID	Road Name	Starting Point	Ending Point	Road Type (ODR/VR)	Road Description			Surface Type					Construction Year	Protection Wall Length	Drainage Channel Length	Cost of construction from 1995	Last Maintenance Details	Remarks	Ward No	Panchayat No	WaterShed ID	Ac.Date and Book Value	Addition Date And Cost	Deduction Date And Cost	Depreciation(%)
							Length (Km)	Width (M)	Carriage Way Width (m)	Cement Concrete	Tar	Metal	Gravel	Katcha Road													
1			2	3	4	5	6	7	8	9	10	11	12	13	14	15	16	17	18	19	20	21	22	23	24	25	26
4AR/17K/MC/01		220700100500000001	ചെമ്പ്രകാണം - പെരുന്തോൽ കോളനി മുണ്ടുത്താൽ റോഡ്	ചെമ്പ്രകാണം	പെരുന്തോൽ കോളനി	Village road	2.330	6.000	3.000	0.000	0.575	0.000	0.425	1.330	0	0.000	0metre	775000	2009 175000/		12						
5AR/17K/MC/01		220700100600000001	കള്ളക്കൊല്ലി - തച്ചർണ്ണം പൊയിൽ - പേരുന്തോൽ - മുണ്ടുത്താൽ റോഡ്	കള്ളക്കൊല്ലി	മുണ്ടുത്താൽ	Village road	1.250	6.000	3.000	0.000	1.250	0.000	0.000	0.000	0	0.000	0metre	383979	2010- 149900/ - , 2013- 346690/		12						
6AR/17K/MC/01		220700100700000001	കല്ലക്കൊല്ലി - മുണ്ടുറോഡ്	കള്ളക്കൊല്ലി	മുണ്ടു	Village road	0.600	4.000	3.000	0.000	0.000	0.000	0.000	0.600	0	0.000	0metre	0			12						

Local Body Name : Grama Panchayat

Asset register II

Form : Roads

Sub Form : Roads

Serial No	Book Page No	Form RefID	Road Name	Starting Point	Ending Point	Road Type (ODR/VR)	Road Description			Surface Type					Construction Year	Protection Wall Length	Drainage Channel Length	Cost of construction from 1995	Last Maintenance Details	Remarks	Ward No	Panchayat No	WaterShed ID	Acq.Date and Book Value	Addition Date And Cost	Deduction Date And Cost	Depreciation(%)
							Length (Km)	Width (M)	Carriage Way Width (m)	Cement Concrete	Tar	Metal	Gravel	Katcha Road													
1			2	3	4	5	6	7	8	9	10	11	12	13	14	15	16	17	18	19	20	21	22	23	24	25	26
7AR/11/K/01		220700100800000001	കല്ലക്കൊല്ലി - ചന്ദ്രമാകുണ വടക്കേതട്ട റോഡ്	കല്ലക്കൊല്ലി	ചന്ദ്രമാകുണ വടക്കേ തട്ട്	Village road	0.400	6.000	3.000	0.000	0.000	0.000	0.000	0.400	0	0.000	0metre	0			12						
8AR/11/K/01		220700101000000001	നൂഞ്ഞ തെക്കെച്ചാൽ-തച്ചർണ്ണം പൊയിൽ റോഡ്	നൂഞ്ഞ	തച്ചർണ്ണം പൊയിൽ	Village road	0.800	6.000	3.000	0.000	0.000	0.000	0.000	0.800	0	0.000	0metre	381518			12			29/07/2009 1			
9AR/11/K/01		220700101100000001	ചെറുപ്പ - ചെമ്പ്രകാണം വടക്കേതട്ട (1) റോഡ്	ചെറുപ്പ	ചെമ്പ്രകാണം വടക്കേ തട്ട്	Village road	1.100	4.000	3.000	0.000	0.000	0.000	0.000	1.100	0	0.000	0metre	0			12			29/07/2009 1			

[Signature Box]

Local Body Name : Grama Panchayat

Asset register II

Form : Roads

Sub Form : Roads

Serial No	Book No	Page No	Form RefID	Road Name	Starting Point	Ending Point	Road Type (ODR/VR)	Road Description			Surface Type					Construction Year	Protection Wall Length	Drainage Channel Length	Cost of construction from 1995	Last Maintenance Details	Remarks	Ward No	Panchayat No	WaterShed ID	Ac.Date and Book Value	Addition Date And Cost	Deduction Date And Cost	Depreciation(%)
								Length (Km)	Width (M)	Carriage Way Width (m)	Cement Concrete	Tar	Metal	Gravel	Katcha Road													
1				2	3	4	5	6	7	8	9	10	11	12	13	14	15	16	17	18	19	20	21	22	23	24	25	26
14	AR/11/R/11/1/01		220700101200000001	ചെരുപ്പ - ചെമ്പ്രാക്കുണ്ടം വടക്കേതട്ട് (2) റോഡ്	ചെരുപ്പ	വടക്കേതട്ട്	Village road	0.800	4.000	3.000	0.000	0.000	0.000	0.000	0.800	0	0.000	0metre	0			12			29/07/2009 1			
15	AR/11/R/11/1/01		220700101300000001	ചെരുപ്പ - പുല്ലാങ്ങിപ്പാറ റോഡ്	ചെരുപ്പ	പുല്ലാങ്ങിപ്പാറ	Village road	0.500	4.000	3.000	0.000	0.000	0.000	0.000	0.500	0	0.000	0metre	0			13			29/07/2009 1			
16	AR/11/R/11/1/01		220700101400000001	പുലങ്ങിപ്പാറ - ചെറുകുണ്ട് പാലത്തേര റോഡ്	പുലങ്ങിപ്പാറ	വലിയെപ്പായിൽ	Village road	0.800	6.000	3.000	0.000	0.800	0.000	0.000	0.000	0	0.000	0metre	99900			13			29/07/2009 1			

[Signature Box]

Local Body Name : Grama Panchayat


Asset register II

Form : Roads

Sub Form : Roads

Serial No	Book Page No	FormRefID	Road Name	Starting Point	Ending Point	Road Type (ODR/VR)	Road Description			Surface Type					Construction Year	Protection Wall Length	Drainage Channel Length	Cost of construction from 1995	Last Maintenance Details	Remarks	Ward No	Panchayat No	WaterShed ID	Ac.Date and Book Value	Addition Date And Cost	Deduction Date And Cost	Depreciation(%)	
							Length (Km)	Width (M)	Carriage Way Width (m)	Cement Concrete	Tar	Metal	Gravel	Katcha Road														
1			2	3	4	5	6	7	8	9	10	11	12	13	14	15	16	17	18	19	20	21	22	23	24	25	26	
17	AR/VR/ MC/01	220700101500000001	കുന്ദുകിണി - പുല്ലാങ്ങിപ്പാറ - കല്ലച്ചിറ റോഡ്	കുന്ദുകിണി	കല്ലച്ചിറ	Village road	1.450	6.000	3.000	0.000	1.450	0.000	0.000	0.000	0	0.000	0metre	369700	2005-		13			29/07/2009				
17	AR/VR/ MC/01	220700101500000001	കുന്ദുകിണി - പുല്ലാങ്ങിപ്പാറ - കല്ലച്ചിറ റോഡ്	കുന്ദുകിണി	കല്ലച്ചിറ	Village road	1.450	6.000	3.000	0.000	1.450	0.000	0.000	0.000	0	0.000	0metre	369700	2005-		13			29/07/2009	1			
18	AR/VR/ MC/01	220700101600000001	പുല്ലാങ്ങിപ്പാറ - പുലിക്കുണ്ട് - കുതിരുചാൽ റോഡ്	പുല്ലാങ്ങിപ്പാറ	കുതിരുചാൽ	Village road	1.800	6.000	3.000	0.000	1.500	0.000	0.000	0.300	0	0.000	0metre	0	2010-149850/- , 2013-774378/-		13			29/07/2009	1			

Supervisor's Signature



Local Body Name : Grama Panchayat

Asset register II

Form : Roads

Sub Form : Roads

Serial No	Book Page No	Form RefID	Road Name	Starting Point	Ending Point	Road Type (ODR/VR)	Road Description			Surface Type					Construction Year	Protection Wall Length	Drainage Channel Length	Cost of construction from 1995	Last Maintenance Details	Remarks	Ward No	Panchayat No	WaterShed ID	Ac.Date and Book Value	Addition Date And Cost	Deduction Date And Cost	Depreciation(%)
							Length (Km)	Width (M)	Carriage Way Width (m)	Cement Concrete	Tar	Metal	Gravel	Katcha Road													
1			2	3	4	5	6	7	8	9	10	11	12	13	14	15	16	17	18	19	20	21	22	23	24	25	26
19	AR/VR/ MC/ 01	220700101800000001	ചെറുകുണ്ട് - ചേറുപ്പുഴ ട്രാൻസ്ഫോർമർ റോഡ്	ചേറുകുണ്ട്	ചേറുപ്പുഴ ട്രാൻസ്ഫോർമർ	Village road	0.500	4.000	3.000	0.000	0.000	0.000	0.500	0.000	0	0.000	0metre	0			14			29/07/2009 1			
20	AR/VR/ MC/ 01	220700101900000001	കുന്നിൻകിണറ്റിൻകര - തിമിരി അമ്പലം റോഡ്	കുന്നിൻകിണറ്റിൻകര	തിമിരി അമ്പലം	Village road	1.000	8.000	3.000	0.000	0.300	0.000	0.100	0.600	0	0.000	0metre	173778			14			29/07/2009 1			
21	AR/VR/ MC/ 01	220700102000000001	കുഞ്ഞിപ്പാറ - കുതിരപ്പാലം - തിമിരി അമ്പലം റോഡ്	കുഞ്ഞിപ്പാറ	തിമിരി അമ്പലം	Village road	0.850	8.000	3.800	0.000	0.420	0.000	0.000	0.430	0	0.000	0metre	0			14						

Local Body Name : Grama Panchayat

Asset register II

Form : Roads

Sub Form : Roads

Serial No	Book Page No	Form RefID	Road Name	Starting Point	Ending Point	Road Type (ODR/VR)	Road Description			Surface Type					Construction Year	Protection Wall Length	Drainage Channel Length	Cost of construction from 1995	Last Maintenance Details	Remarks	Ward No	Panchayat No	WaterShed ID	Ac.Date and Book Value	Addition Date And Cost	Deduction Date And Cost	Depreciation(%)
							Length (Km)	Width (M)	Carriage Way Width (m)	Cement Concrete	Tar	Metal	Gravel	Katcha Road													
1			2	3	4	5	6	7	8	9	10	11	12	13	14	15	16	17	18	19	20	21	22	23	24	25	26
22AR/12K/MC/01		220700102100000001	കുതിരൂപൽ - ഉളിലപ്പാറ റോഡ്	കുതിരൂപൽ	ഉളിലപ്പാറ	Village road	1.000	4.000	3.000	0.000	0.000	0.000	0.000	1.000	0	0.000		0			14			29/07/2009 1			
23AR/12K/MC/01		220700102200000001	ചേമ്പ്രകാനം അംഗൻവാടി - പുല്ലാഞ്ഞിപ്പാറ റോഡ്	ചേമ്പ്രകാനം അംഗൻവാടി	പുല്ലാഞ്ഞിപ്പാറ	Village road	0.500	4.000	3.000	0.000	0.000	0.000	0.000	0.500	0	0.000	0 metre	0			14			29/07/2009 1			
23AR/12K/MC/01		220700102400000001	കൊതങ്കര - വലിയപൊയിൽ - മുണ്ടുത്താൽ നിടുമ്പ റോഡ്	കൊതങ്കര	നിടുമ്പ	Village road	5.700	8.000	3.800	0.000	5.700	0.000	0.000	0.000	0	0.000	0 metre	1840000	2010 - 1250000 /-, 2013- 321989/		15			29/07/2009 1			

[Signature Box]

Local Body Name : Grama Panchayat

Asset register II

Form : Roads

Sub Form : Roads

Serial No	Book Page No	Form RefID	Road Name	Starting Point	Ending Point	Road Type (ODR/VR)	Road Description			Surface Type					Construction Year	Protection Wall Length	Drainage Channel Length	Cost of construction from 1995	Last Maintenance Details	Remarks	Ward No	Panchayat No	WaterShed ID	Ac.Date and Book Value	Addition Date And Cost	Deduction Date And Cost	Depreciation(%)
							Length (Km)	Width (M)	Carriage Way Width (m)	Cement Concrete	Tar	Metal	Gravel	Katcha Road													
1			2	3	4	5	6	7	8	9	10	11	12	13	14	15	16	17	18	19	20	21	22	23	24	25	26
24	AR/PR/RC/01	220700102500000001	വലിയപൊയിൽ - ഉമ്മങ്ങം റോഡ്	വലിയപൊയിൽ	ഉമ്മങ്ങം	Village road	0.650	6.000	3.000	0.000	0.000	0.000	0.000	0.650	0	0.000	0metre	0			15			29/07/2009 1			
1	AR/PR/RC/01	220700103000000001	കൽനടവയൽ - പോസ്റ്റ് ഓഫീസ് റോഡ്	കൽനടവയൽ	പോസ്റ്റ് ഓഫീസ്	Village road	0.230	6.000	3.000	0.000	0.230	0.000	0.000	0.000	0	0.000	0metre	275000	2010 124100		14			29/07/2009 1			
1	AR/PR/RC/01	220700103100000001	കണ്ണാടിപ്പാറ കൽനട - കുഞ്ഞിപ്പാറ റോഡ്	കാൽനട	-കുഞ്ഞിപ്പാറ	Village road	2.350	8.000	3.000	0.000	2.350	0.000	0.000	0.000	0	0.000	0metre	153500	240000/ - - 2009, 2013- 398785/ .		14			29/07/2009 1			

[Signature Box]

Local Body Name : Grama Panchayat

Asset register II

Form : Roads

Sub Form : Roads

Serial No	Book Page Rec No	Form RefID	Road Name	Starting Point	Ending Point	Road Type (ODR/VR)	Road Description			Surface Type					Construction Year	Protection Wall Length	Drainage Channel Length	Cost of construction from 1995	Last Maintenance Details	Remarks	Ward No	Panchayat No	WaterShed ID	Aq.Date and Book Value	Addition Date And Cost	Deduction Date And Cost	Depreciation(%)
							Length (Km)	Width (M)	Carriage Way Width (m)	Cement Concrete	Tar	Metal	Gravel	Katcha Road													
1			2	3	4	5	6	7	8	9	10	11	12	13	14	15	16	17	18	19	20	21	22	23	24	25	26
1AR/19R/MC/01		2207001033000000001	പട്ടോട് - ചിറക്കുണ്ട് ലിങ്ക് റോഡ്	പട്ടോട്	ചിറക്കുണ്ട്	Village road	0.140	6.000	3.000	0.000	0.000	0.000	0.000	0.140	0	0.000	0metre	10000			15						
1AR/19R/MC/01		2207001035000000001	കൊരയിച്ചാൽ - ചെറുകര - പാലത്തേര റോഡ്	കൊരയിച്ചാൽ	പാലത്തേര	Village road	0.800	8.000	3.000	0.000	0.800	0.000	0.000	0.000	0	0.000	0metre	100000	2010-200000		14			29/07/2009 1			
1AR/19R/MC/01		2207001036000000001	കൊരയിച്ചാൽ തിമിരി ഹെൽത്ത് സെന്റർ നിത്യോത്തകലാക്രേന്ദം റോഡ്	കൊരയിച്ചാൽ	ചാലിയൻമെട്ടുകുതിരു ചൊൽ റോഡ്	Village road	0.500	5.000	3.000	0.000	0.235	0.000	0.000	0.265	0	0.000	0metre	203626	100000 - 2008		14						

[Signature Box]

Local Body Name : Grama Panchayat

Asset register II

Form : Roads

Sub Form : Roads

Serial No	Book Page No	Form RefID	Road Name	Starting Point	Ending Point	Road Type (ODR/VR)	Road Description			Surface Type					Construction Year	Protection Wall Length	Drainage Channel Length	Cost of construction from 1995	Last Maintenance Details	Remarks	Ward No	Panchayat No	WaterShed ID	Acq.Date and Book Value	Addition Date And Cost	Deduction Date And Cost	Depreciation(%)
							Length (Km)	Width (M)	Carriage Way Width (m)	Cement Concrete	Tar	Metal	Gravel	Katcha Road													
1			2	3	4	5	6	7	8	9	10	11	12	13	14	15	16	17	18	19	20	21	22	23	24	25	26
1AR/107K/01		220700103700000001	മനത്തടം - കളത്തിൻതറയൽ റോഡ്	മനത്തടം	കലതിൻ തൃശ്ശൂർ	Village road	0.600	6.000	3.000	0.000	0.200	0.000	0.300	0.100	0	0.000	0metre	375000	75000 2009		14						
1AR/107K/01		220700103800000001	ചാലിയമട്ട - പട്ടാപ്പൻ അമ്പലം റോഡ്	ചാലിയമട്ട	പട്ടാപ്പൻ	Village road	0.250	5.000	3.000	0.000	0.150	0.000	0.000	0.100	0	0.000	0metre	0	2012- 249444/		14						
1AR/107K/01		220700103900000001	പാലത്തേര - ചെറക്കുണ്ട - നൂത്തറ റോഡ്	പാലത്തേര	നൂത്തറ	Village road	2.550	6.000	3.000	0.000	2.150	0.000	0.050	0.350	0	0.000	0metre	0	175000 - 2009, 2012- 149849/ -, 179788/		14			29/07/2009 1			

[Signature Box]





Local Body Name : Grama Panchayat

Asset register II

Form : Roads

Sub Form : Roads

Serial No	Book Page No	FormRefID	Road Name	Starting Point	Ending Point	Road Type (ODR/VR)	Road Description			Surface Type					Construction Year	Protection Wall Length	Drainage Channel Length	Cost of construction from 1995	Last Maintenance Details	Remarks	Ward No	Panchayat No	WaterShed ID	Ac.Date and Book Value	Addition Date And Cost	Deduction Date And Cost	Depreciation(%)	
							Length (Km)	Width (M)	Carriage Way Width (m)	Cement Concrete	Tar	Metal	Gravel	Katcha Road														
1			2	3	4	5	6	7	8	9	10	11	12	13	14	15	16	17	18	19	20	21	22	23	24	25	26	
1AR/14R/MC/01		220700104700000001	മുഴക്കോം സി പി ഐ ഓഫീസ് - വെള്ളാട്ട് റോഡ്	മുഴക്കോം സി പി ഐ ഓഫീസ്	വെള്ളാട്ട്	Village road	1.000	6.000	3.000	0.000	1.000	0.000	0.000	0.000	0	0.000	0metre	150000	2005, 2012-149898/		1							
1AR/14R/MC/01		220700104800000001	വെള്ളാട്ട് വലക്കെട്ട്-പാറമ്മൽ അമ്പലം - കടത്തക്കോട് റോഡ്	വെള്ളാട്ട് വലക്കെട്ട്	കടത്തക്കോട്	Village road	1.200	6.000	3.000	0.000	0.060	0.450	0.000	0.690	0	0.000	0metre	0			1							
1AR/14R/MC/01		220700104900000001	നാപ്പച്ചാൽ - കൈനിമൂല രാമൻചിറ റോഡ്	നാപ്പച്ചാൽ	കൈനിമൂല	Village road	1.000	4.000	3.000	0.000	0.000	0.000	0.000	1.000	0	0.000		0			1							

Supervisor's Signature

Local Body Name : Grama Panchayat

Asset register II

Form : Roads

Sub Form : Roads

Serial No	Book Page No	FormRefID	Road Name	Starting Point	Ending Point	Road Type (ODR/VR)	Road Description			Surface Type					Construction Year	Protection Wall Length	Drainage Channel Length	Cost of construction from 1995	Last Maintenance Details	Remarks	Ward No	Panchayat No	WaterShed ID	Aq.Date and Book Value	Addition Date And Cost	Deduction Date And Cost	Depreciation(%)	
							Length (Km)	Width (M)	Carriage Way Width (m)	Cement Concrete	Tar	Metal	Gravel	Katcha Road														
1			2	3	4	5	6	7	8	9	10	11	12	13	14	15	16	17	18	19	20	21	22	23	24	25	26	
1AR/15R/MC/01		220700105000000001	മുഴക്കോം - മുഴക്കോം ശ്മശാനം റോഡ്	മുഴക്കോം	മുഴക്കോം ശ്മശാനം	Village road	0.500	4.000	3.000	0.000	0.000	0.000	0.500	0.000	0	0.000		0			2							
1AR/15R/MC/01		220700105100000001	മുഴക്കോം ദിനേഷ് ബീഡി കമ്പനി - പഴയ വായനശാല മുഴക്കോം റോഡ്	മുഴക്കോം ദിനേഷ് ബീഡി കമ്പനി	പഴയ വായനശാല മുഴക്കോം	Village road	0.500	4.000	3.000	0.000	0.200	0.000	0.000	0.000	0	0.000	0 metre	0	2012-149333/		1							
1AR/15R/MC/01		220700105200000001	ചരൽ - അലത്തു റോഡ്	ചരൽ	അലത്തു	Village road	2.750	8.000	3.000	0.000	2.750	0.000	0.000	0.000	0	0.000	0 metre	752511	400000 - 2007		4							

Local Body Name : Grama Panchayat

Asset register II

Form : Roads

Sub Form : Roads

Serial No	Book Page No	Form RefID	Road Name	Starting Point	Ending Point	Road Type (ODR/VR)	Road Description			Surface Type					Construction Year	Protection Wall Length	Drainage Channel Length	Cost of construction from 1995	Last Maintenance Details	Remarks	Ward No	Panchayat No	WaterShed ID	Acq.Date and Book Value	Addition Date And Cost	Deduction Date And Cost	Depreciation(%)
							Length (Km)	Width (M)	Carriage Way Width (m)	Cement Concrete	Tar	Metal	Gravel	Katcha Road													
1			2	3	4	5	6	7	8	9	10	11	12	13	14	15	16	17	18	19	20	21	22	23	24	25	26
1AR/15R/15C/01		220700105300000001	മുഴക്കോവടക്കേക്കര - അരയാലിൻ കീഴിൽ റോഡ്	മുഴക്കോവടക്കേക്കര	അരയാലിൻ കീഴിൽ	Village road	0.600	4.000	3.000	0.000	0.000	0.000	0.000	0.600	0	0.000	0metre	0			1						
1AR/15R/15C/01		220700105400000001	ഇരിയൽ - മൊടോതടം റോഡ്	ഇരിയൽ	മൊടോതടം	Village road	1.600	6.000	3.000	0.000	0.265	0.000	0.435	0.900	0	0.000	0metre	100000	2010 - 150000, 2012-15 9862/-		4						
1AR/15R/15C/01		220700105500000001	മൊടോതടം -പയ്യൂടക്കൻ കുഴി-കുനിരിയൽ ഇരിയൽ റോഡ്	മൊടോതടം	ഇരിയൽ	Village road	1.000	6.000	3.000	0.000	0.000	0.000	0.000	1.000	0	0.000	0metre	100000	2003		5						

Local Body Name : Grama Panchayat

Asset register II

Form : Roads

Sub Form : Roads

Serial No	Book Page No	Form RefID	Road Name	Starting Point	Ending Point	Road Type (ODR/VR)	Road Description			Surface Type					Construction Year	Protection Wall Length	Drainage Channel Length	Cost of construction from 1995	Last Maintenance Details	Remarks	Ward No	Panchayat No	WaterShed ID	Aq.Date and Book Value	Addition Date And Cost	Deduction Date And Cost	Depreciation(%)
							Length (Km)	Width (M)	Carriage Way Width (m)	Cement Concrete	Tar	Metal	Gravel	Katcha Road													
1			2	3	4	5	6	7	8	9	10	11	12	13	14	15	16	17	18	19	20	21	22	23	24	25	26
1AR/15R/MC/01		220700105600000001	വരിക്കേൻപാറ -പരട് - വടക്കേക്കര റോഡ്	വരിക്കേൻപാറ (കയ്യൂർ മുഗാശുപതി)	വടക്കേക്കര	Village road	2.350	8.000	3.000	0.000	0.715	0.000	0.450	1.185	0	0.000	0metre	150000	2010-150000, 2012-17 9788/-		3						
1AR/15R/MC/01		220700105700000001	കുണ്ടം-കല്ലൂരുട്ടിചാൽ റോഡ്	കുണ്ടം	കല്ലൂരുട്ടിചാൽ	Village road	0.500	4.000	3.000	0.000	0.000	0.000	0.000	0.500	0	0.000	0metre	0			3						
1AR/15R/MC/01		220700105800000001	പരട്-പുറ്റക്കാട് റോഡ്	പരട്	പുറ്റക്കാട്	Village road	0.300	4.000	3.000	0.000	0.000	0.000	0.000	0.300	0	0.000	0metre	100000	2005		3						

Local Body Name : Grama Panchayat

Asset register II

Form : Roads

Sub Form : Roads

Serial No	Book Page No	FormRefID	Road Name	Starting Point	Ending Point	Road Type (ODR/VR)	Road Description			Surface Type					Construction Year	Protection Wall Length	Drainage Channel Length	Cost of construction from 1995	Last Maintenance Details	Remarks	Ward No	Panchayat No	WaterShed ID	Acq.Date and Book Value	Addition Date And Cost	Deduction Date And Cost	Depreciation(%)
							Length (Km)	Width (M)	Carriage Way Width (m)	Cement Concrete	Tar	Metal	Gravel	Katcha Road													
1			2	3	4	5	6	7	8	9	10	11	12	13	14	15	16	17	18	19	20	21	22	23	24	25	26
1AR/19K/MC/01		2207001059000000001	നന്ദാവനം പുറ്റക്കാട് റോഡ്	നന്ദാവനം	പുറ്റക്കാട്	Village road	0.650	4.000	3.000	0.000	0.000	0.000	0.000	0.650	0	0.000	0metre	0			2						
1AR/19K/MC/01		2207001060000000001	വടക്കേക്കര - പുറ്റക്കാട് റോഡ്	വടക്കേക്കര	പുറ്റക്കാട്	Village road	0.550	8.000	3.000	0.000	0.170	0.000	0.380	0.000	0	0.000	0metre	150000	2005 - 250000			2					
1AR/19K/MC/01		2207001061000000001	മുഴക്കൊം ഹോമിയോ-കാവിന്റെയടുക്കൽ റോഡ്	മുഴക്കൊം ഹോമിയോ	കാവിന്റെയടുക്കൽ	Village road	0.600	4.000	3.000	0.000	0.165	0.000	0.000	0.435	0	0.000	0metre	0	2010-200000 (MLA Fund)			2					

Local Body Name : Grama Panchayat

Asset register II

Form : Roads

Sub Form : Roads

Serial No	Book Page No	Form RefID	Road Name	Starting Point	Ending Point	Road Type (ODR/VR)	Road Description			Surface Type					Construction Year	Protection Wall Length	Drainage Channel Length	Cost of construction from 1995	Last Maintenance Details	Remarks	Ward No	Panchayat No	WaterShed ID	Aq.Date and Book Value	Addition Date And Cost	Deduction Date And Cost	Depreciation(%)
							Length (Km)	Width (M)	Carriage Way Width (m)	Cement Concrete	Tar	Metal	Gravel	Katcha Road													
1			2	3	4	5	6	7	8	9	10	11	12	13	14	15	16	17	18	19	20	21	22	23	24	25	26
1AR/19K/101		220700106300000001	നന്ദാവനം -പാറമ്മൽ അമ്പലം റോഡ്	നന്ദാവനം	പാറമ്മൽ അമ്പലം	Village road	0.500	4.000	3.000	0.000	0.000	0.000	0.500	0.000	0	0.000	0metre	0			2						
1AR/19K/101		220700106400000001	കടത്തക്കോട് - കൂക്കോട്ട് റോഡ്	കടത്തക്കോട്ട്	കൂക്കോട്ട്	Village road	1.300	6.000	3.000	0.000	0.750	0.000	0.000	0.550	0	0.000	0metre	282381	2004		3						
1AR/19K/101		220700106500000001	കൂക്കോട്ട് - വെരിക്കൽ പാറ	വരിക്കൽ	കൂക്കോട്ട്	Village road	1.250	6.000	3.000	0.000	1.250	0.000	0.000	0.000	0	0.000	0metre	77200	2002, 2012-14 9865/-		3						

Local Body Name : Grama Panchayat

Asset register II

Form : Roads

Sub Form : Roads

Serial No	Book Page Rec No	FormRefID	Road Name	Starting Point	Ending Point	Road Type (ODR/VR)	Road Description			Surface Type					Construction Year	Protection Wall Length	Drainage Channel Length	Cost of construction from 1995	Last Maintenance Details	Remarks	Ward No	Panchayat No	WaterShed ID	Ac.Date and Book Value	Addition Date And Cost	Deduction Date And Cost	Depreciation(%)
							Length (Km)	Width (M)	Carriage Way Width (m)	Cement Concrete	Tar	Metal	Gravel	Katcha Road													
1			2	3	4	5	6	7	8	9	10	11	12	13	14	15	16	17	18	19	20	21	22	23	24	25	26
1AR/198/MC/01		220700106600000001	കുക്കോട്ട് മാങ്ങോട്ടുത്ത് താക്കൈകടവ് റോഡ്	മാങ്ങോട്ടുത്ത്	താക്കൈ	Village road	0.500	6.000	3.000	0.000	0.000	0.000	0.000	0.500	0	0.000	0metre	0			2						
1AR/198/MC/01		220700106700000001	കാലംകവുക്കാൽ - കയ്യൂർ സെന്റർ റോഡ്	കാലംകവുക്കാൽ	കയ്യൂർ	Village road	0.960	4.000	3.000	0.000	0.150	0.000	0.810	0.000	0	0.000	0metre	329788	2004		3						
1AR/198/MC/01		220700106800000001	കുണ്ടേനമുല - കയ്യൂർ അമ്പലം റോഡ്	കുണ്ടേനമുല	കയ്യൂർ അമ്പലം	Village road	1.050	6.000	3.000	0.000	0.000	0.000	0.300	0.750	0	0.000	0metre	100000			3						

Local Body Name : Grama Panchayat

Asset register II

Form : Roads

Sub Form : Roads

Serial No	Book Page Rec No	FormRefID	Road Name	Starting Point	Ending Point	Road Type (ODR/VR)	Road Description			Surface Type					Construction Year	Protection Wall Length	Drainage Channel Length	Cost of construction from 1995	Last Maintenance Details	Remarks	Ward No	Panchayat No	WaterShed ID	Ac.Date and Book Value	Addition Date And Cost	Deduction Date And Cost	Depreciation(%)
							Length (Km)	Width (M)	Carriage Way Width (m)	Cement Concrete	Tar	Metal	Gravel	Katcha Road													
1			2	3	4	5	6	7	8	9	10	11	12	13	14	15	16	17	18	19	20	21	22	23	24	25	26
1AR/16R/MC/01		220700106900000001	മുഴക്കൊം സാംസ്കരിക നിലയം - കിഴക്കേക്കര റോഡ്	മുഴക്കൊം സാംസ്കരിക നിലയം	കിഴക്കേക്കര	Village road	1.250	6.000	3.000	0.000	0.100	0.000	0.000	1.150	0	2.000	0metre	200000	100000 , 2003		2						
1AR/17R/MC/01		220700107000000001	നാപ്പുചാൽ - പഴയ സാംസ്കരിക നിലയം റോഡ്	നാപ്പുചാൽ	പഴയ സാംസ്കരിക നിലയം	Village road	0.600	4.000	3.000	0.000	0.000	0.000	0.000	0.600	0	0.000	0metre	0			1						
1AR/17K/MC/01		220700107100000001	അടുവേനി -കടത്തക്കാട്	അടുവേനി	കടത്തക്കാട്	Village road	1.000	4.000	3.000	0.000	0.000	0.000	0.000	1.000	0	0.000	0metre	0			3						

[Signature Box]

Local Body Name : Grama Panchayat

Asset register II

Form : Roads

Sub Form : Roads

Serial No	Book Page No	FormRefID	Road Name	Starting Point	Ending Point	Road Type (ODR/VR)	Road Description			Surface Type					Construction Year	Protection Wall Length	Drainage Channel Length	Cost of construction from 1995	Last Maintenance Details	Remarks	Ward No	Panchayat No	WaterShed ID	Ac.Date and Book Value	Addition Date And Cost	Deduction Date And Cost	Depreciation(%)
							Length (Km)	Width (M)	Carriage Way Width (m)	Cement Concrete	Tar	Metal	Gravel	Katcha Road													
1			2	3	4	5	6	7	8	9	10	11	12	13	14	15	16	17	18	19	20	21	22	23	24	25	26
1AR/17K/MC/01		220700107400000001	ഞണ്ടാടി - പാടിയിൽ റോഡ്	ഞത്താടി	പാടിയിൽ	Village road	1.200	6.000	3.000	0.000	0.000	0.000	0.000	1.200	0	0.000	0metre	90000			5						
1AR/17K/MC/01		220700107500000001	പലോത്ത് - പെരുമ്പായി റോഡ്	പലോത്ത്	പെരുമ്പായി	Village road	1.000	6.000	3.000	0.000	0.000	0.000	1.000	0.000	0	0.000		0			4						
1AR/17K/MC/01		220700107700000001	നെട്ടിനെ - പട്ടപ്പാറ - കല്ലുവളപ്പ് റോഡ്	കല്ലുവളപ്പ്	പട്ടപ്പാറ	Village road	1.850	5.000	3.000	0.000	0.750	0.000	0.000	1.100	0	0.000	0metre	100000			14			31/08/2005 1			

[Signature Box]

Local Body Name : Grama Panchayat


Asset register II

Form : Roads

Sub Form : Roads

Serial No	Book Page No	FormRefID	Road Name	Starting Point	Ending Point	Road Type (ODR/VR)	Road Description			Surface Type					Construction Year	Protection Wall Length	Drainage Channel Length	Cost of construction from 1995	Last Maintenance Details	Remarks	Ward No	Panchayat No	WaterShed ID	Aq.Date and Book Value	Addition Date And Cost	Deduction Date And Cost	Depreciation(%)
							Length (Km)	Width (M)	Carriage Way Width (m)	Cement Concrete	Tar	Metal	Gravel	Katcha Road													
1			2	3	4	5	6	7	8	9	10	11	12	13	14	15	16	17	18	19	20	21	22	23	24	25	26
1AR/17R/18R/MC/01		220700107800000001	പട്ടോടുകിഴി - അരയലിൻ കിഴി - മുണ്ടക്കര റോഡ്	പട്ടോട്	മുണ്ടക്കര	Village road	3.400	8.000	3.000	0.000	3.150	0.250	0.000	0.000	0	0.000	0metre	0			15						
1AR/17R/18R/MC/01		220700107900000001	വലിയപ്പാലിൽ പഴയബെ വീക്കിലി- അരയലിൻ കിഴി റോഡ്	വലിയപ്പാലിൽ പഴയബെ വീക്കിലി	അരയലിൻ കിഴി	Village road	0.700	4.000	3.000	0.000	0.000	0.000	0.500	0.200	0	0.000	0metre	0			15						
1AR/18R/19R/MC/01		220700108000000001	തരിമ്പ - മുണ്ടിയക്ക് മീത്തൽ റോഡ്	തരിമ്പ	മുണ്ടിയ	Village road	0.700	6.000	3.200	0.000	0.000	0.000	0.600	0.100	0	0.000	0metre	150000	2004		4						

Supervisor's Signature



Local Body Name : Grama Panchayat

Asset register II

Form : Roads

Sub Form : Roads

Serial No	Book Page No	FormRefID	Road Name	Starting Point	Ending Point	Road Type (ODR/VR)	Road Description			Surface Type					Construction Year	Protection Wall Length	Drainage Channel Length	Cost of construction from 1995	Last Maintenance Details	Remarks	Ward No	Panchayat No	WaterShed ID	Acq.Date and Book Value	Addition Date And Cost	Deduction Date And Cost	Depreciation(%)
							Length (Km)	Width (M)	Carriage Way Width (m)	Cement Concrete	Tar	Metal	Gravel	Katcha Road													
1			2	3	4	5	6	7	8	9	10	11	12	13	14	15	16	17	18	19	20	21	22	23	24	25	26
1AR/18K/MC/01		220700108100000001	തരിമ്പ-പന്നിയിൽ റോഡ്	തരിമ്പ	പന്നിയിൽ	Village road	1.200	6.000	3.000	0.000	0.000	0.000	0.400	0.800	0	0.000	0metre	0			4						
1AR/18K/MC/01		220700108200000001	കിഴക്കേക്കര-പിലാവള്ളി റോഡ്	കിഴക്കേക്കര	പിലാവള്ളി	Village road	1.000	6.000	3.200	0.000	0.140	0.000	0.560	0.300	0	0.000	0metre	418733	2010-170000		15						
1AR/18K/MC/01		220700108300000001	കിഴക്കേക്കര-കൊല്ലംകൊട്ടച്ചൽ വലിയപൊയിൽ റോഡ്	കിഴക്കേക്കര	വലിയപൊയിൽ	Village road	0.500	6.000	3.000	0.000	0.000	0.000	0.500	0.000	0	0.000	0metre	0			15						

Local Body Name : Grama Panchayat

Asset register II

Form : Roads

Sub Form : Roads

Serial No	Book Page No	Form RefID	Road Name	Starting Point	Ending Point	Road Type (ODR/VR)	Road Description			Surface Type					Construction Year	Protection Wall Length	Drainage Channel Length	Cost of construction from 1995	Last Maintenance Details	Remarks	Ward No	Panchayat No	WaterShed ID	Acq.Date and Book Value	Addition Date And Cost	Deduction Date And Cost	Depreciation(%)
							Length (Km)	Width (M)	Carriage Way Width (m)	Cement Concrete	Tar	Metal	Gravel	Katcha Road													
1			2	3	4	5	6	7	8	9	10	11	12	13	14	15	16	17	18	19	20	21	22	23	24	25	26
1AR/187MC/01		220700108500000001	വലിയപൊയിൽ - അരയലിൻ കീഴിൽ ശിവക്ഷേത്രം റോഡ്	വലിയപൊയിൽ	അരയലിൻ കീഴിൽ ശിവക്ഷേത്രം	Village road	0.500	8.000	3.000	0.000	0.000	0.000	0.500	0.000	0	0.000	0metre	49991			15						
1AR/187MC/01		220700108600000001	പാലത്തേര - കാലിച്ചാല പൊയിൽ റോഡ്	പാലത്തേര	കളിച്ചാല പൊയിൽ	Village road	0.400	4.000	3.000	0.000	0.000	0.000	0.400	0.000	0	0.000	0metre	0			14						
1AR/187MC/01		220700108700000001	കുളച്ചാല - കനീരകീഴിൽ റോഡ്	കുളച്ചാല	കനീരകീഴിൽ	Village road	0.500	4.000	3.000	0.000	0.000	0.000	0.500	0.000	0	0.000	0metre	0			15						

Local Body Name : Grama Panchayat

Asset register II

Form : Roads

Sub Form : Roads

Serial No	Book Page No	FormRefID	Road Name	Starting Point	Ending Point	Road Type (ODR/VR)	Road Description			Surface Type					Construction Year	Protection Wall Length	Drainage Channel Length	Cost of construction from 1995	Last Maintenance Details	Remarks	Ward No	Panchayat No	WaterShed ID	Acq.Date and Book Value	Addition Date And Cost	Deduction Date And Cost	Depreciation(%)
							Length (Km)	Width (M)	Carriage Way Width (m)	Cement Concrete	Tar	Metal	Gravel	Katcha Road													
1			2	3	4	5	6	7	8	9	10	11	12	13	14	15	16	17	18	19	20	21	22	23	24	25	26
1AR/19R/MC/01		220700108800000001	കുളപ്പുറം-വലിയപാലത്തിൽ ജി തു പി എസ് റോഡ്	കുളപ്പുറം	വലിയപാലത്തിൽ ജി തു പി എസ്	Village road	1.050	6.000	3.000	0.000	0.615	0.000	0.000	0.435	0	0.000	0metre	350000	2010-500000 (FLOOD)		15						
1AR/19R/MC/01		220700108900000001	കുളപ്പുറം-പന്നിക്കൊട - മുണ്ടുത്താൽ	കുളപ്പുറം	മുണ്ടുത്താൽ	Village road	1.200	6.000	3.000	0.000	0.000	0.000	0.000	1.200	0	0.000	0metre	111628			15						
1AR/19R/MC/01		220700109000000001	വലിയപാലത്തിൽ ചാരി -ഊച്ചിത്തിടലിൽ കുളപ്പുറം റോഡ്	വലിയപാലത്തിൽ ചാരി	കുളപ്പുറം	Village road	1.000	4.000	3.000	0.000	0.000	0.000	0.600	0.400	0	0.000	0metre	15000			15						

Local Body Name : Grama Panchayat

Asset register II

Form : Roads

Sub Form : Roads

Serial No	Book Page No	Form RefID	Road Name	Starting Point	Ending Point	Road Type (ODR/VR)	Road Description			Surface Type					Construction Year	Protection Wall Length	Drainage Channel Length	Cost of construction from 1995	Last Maintenance Details	Remarks	Ward No	Panchayat No	WaterShed ID	Ac.Date and Book Value	Addition Date And Cost	Deduction Date And Cost	Depreciation(%)
							Length (Km)	Width (M)	Carriage Way Width (m)	Cement Concrete	Tar	Metal	Gravel	Katcha Road													
1			2	3	4	5	6	7	8	9	10	11	12	13	14	15	16	17	18	19	20	21	22	23	24	25	26
1AR/19K/MC/01		220700109100000001	കൈയൂർ-സ്ഥാരകം കൈയൂർ പാലം റോഡ്	കൈയൂർ പാലം	കൈയൂർ സ്ഥാരകം	Village road	1.350	4.000	3.000	0.000	1.350	0.000	0.000	0.000	0	0.000	0metre	0	2008-100000, 2011-189954/-, 2012-399670/-		4						
1AR/19K/MC/01		220700109200000001	കൈയൂർ സ്ഥാരകം ചെറിയക്കര ഏലോത്തുംകാട് റോഡ്	കൈയൂർ സ്ഥാരകം	ചെറിയക്കര റോഡ്	Village road	2.600	5.000	3.000	0.000	1.000	0.000	0.650	0.950	0	0.000	0metre	499800	2008309000, 2012-189692/-		4						
1AR/19K/MC/01		220700109300000001	ഏലോത്തുംകാട് - ഞണ്ടാടി - പൊതുവൂർ റോഡ്	ഏലോത്തുംകാട്	പൊതുവൂർ	Village road	1.500	6.000	3.000	0.000	0.630	0.000	0.000	0.870	0	0.000	0metre	0	2011-299882/-		5						

**Local Body Name : Grama Panchayat**

Asset register II

**Form :** Roads

**Sub Form :** Roads

Serial No	Book Page No	Form RefID	Road Name	Starting Point	Ending Point	Road Type (ODR/VR)	Road Description			Surface Type					Construction Year	Protection Wall Length	Drainage Channel Length	Cost of construction from 1995	Last Maintenance Details	Remarks	Ward No	Panchayat No	WaterShed ID	Ac.Date and Book Value	Addition Date And Cost	Deduction Date And Cost	Depreciation(%)
							Length (Km)	Width (M)	Carriage Way Width (m)	Cement Concrete	Tar	Metal	Gravel	Katcha Road													
1			2	3	4	5	6	7	8	9	10	11	12	13	14	15	16	17	18	19	20	21	22	23	24	25	26
1AR/19R/19R/MC/01		220700109400000001	ചെറിയക്കര - സ്കൂൾ റോഡ്	ചെറിയക്കര	ചെറിയക്കര സ്കൂൾ	Village road	0.200	3.000	3.000	0.000	0.000	0.000	0.000	0.200	0	0.000	0metre	0			5						
1AR/19R/19R/MC/01		220700109500000001	പലോത്ത്-മയ്യൽ റോഡ്	പലോത്ത്	മയ്യൽ റോഡ്	Village road	3.700	6.000	3.000	0.000	3.700	0.000	0.000	0.000	0	0.000	0metre	147025	2005,, 2013-34 9409/-		5						
1AR/19R/19R/MC/01		220700109600000001	മയ്യൽ-മുത്താശിമാട്	മയ്യൽ	മുത്താശിമാട്	Village road	0.750	5.000	3.000	0.000	0.000	0.000	0.000	0.750	0	0.000	0metre	0			5						

Local Body Name : Grama Panchayat

Asset register II

Form : Roads

Sub Form : Roads

Serial No	Book Page No	Form RefID	Road Name	Starting Point	Ending Point	Road Type (ODR/VR)	Road Description			Surface Type					Construction Year	Protection Wall Length	Drainage Channel Length	Cost of construction from 1995	Last Maintenance Details	Remarks	Ward No	Panchayat No	WaterShed ID	Acq.Date and Book Value	Addition Date And Cost	Deduction Date And Cost	Depreciation(%)
							Length (Km)	Width (M)	Carriage Way Width (m)	Cement Concrete	Tar	Metal	Gravel	Katcha Road													
1			2	3	4	5	6	7	8	9	10	11	12	13	14	15	16	17	18	19	20	21	22	23	24	25	26
1AR/19K/MC/01		220700109700000001	പാപെരിങ്ങാര-കുണ്ട്യം പെരുമ്പട്ട റോഡ്	പാപെരിങ്ങാര	പെരുമ്പട്ട	Village road	1.450	6.000	3.000	0.000	1.100	0.000	0.000	0.350	0	0.000	0metre	400000	2002		7						
1AR/19K/MC/01		220700109800000001	കുണ്ട്യം ചിരിയളം-കാടേവ് റോഡ്	കുണ്ട്യം	ചിരിയലയം	Village road	1.000	4.000	3.000	0.000	0.000	0.000	0.000	1.000	0	0.000	0metre	140535			7						
1AR/19K/MC/01		220700109900000001	പെരിങ്ങാര-മനച്ചം വയൽ (പെരിങ്ങാര വായനശാല റോഡ്)	പെരിങ്ങാര	മനച്ചം വയൽ	Village road	0.640	6.000	3.000	0.000	0.470	0.000	0.000	0.170	0	0.000	0metre	427258	2010 - 200100		7						

[Signature Box]

Local Body Name : Grama Panchayat

Asset register II

Form : Roads

Sub Form : Roads

Serial No	Book Page Rec No	FormRefID	Road Name	Starting Point	Ending Point	Road Type (ODR/VR)	Road Description			Surface Type					Construction Year	Protection Wall Length	Drainage Channel Length	Cost of construction from 1995	Last Maintenance Details	Remarks	Ward No	Panchayat No	WaterShed ID	Acq.Date and Book Value	Addition Date And Cost	Deduction Date And Cost	Depreciation(%)
							Length (Km)	Width (M)	Carriage Way Width (m)	Cement Concrete	Tar	Metal	Gravel	Katcha Road													
1			2	3	4	5	6	7	8	9	10	11	12	13	14	15	16	17	18	19	20	21	22	23	24	25	26
1AR/11/R0 MC/01		220700110000000001	പെരിങ്ങാര - മുണ്ടയാറോഡ്	പെരിങ്ങാര	മുണ്ടയാറ	Village road	0.250	6.000	3.000	0.000	0.250	0.000	0.000	0.000	0	0.000	0metre	0			7						
1AR/11/R2 MC/01		220700110200000001	ചാമ്പടുകക്ക - പെട്ടിക്കുണ്ട് - പാപെരിങ്ങാര റോഡ്	ചാമ്പടുകക്ക	പെട്ടിക്കുണ്ട്	Village road	0.600	8.000	3.000	0.000	0.600	0.000	0.000	0.000	0	0.000	0metre	0	2009 - 150000		8						
1AR/11/R3 MC/01		220700110300000001	ചാമ്പടുകക്ക - മുത്തപ്പൻ റോഡ്	ചാമ്പടുകക്ക	മുത്തപ്പൻ	Village road	0.700	6.000	3.000	0.000	0.000	0.000	0.000	0.700	0	0.000	0metre	0			8						

Local Body Name : Grama Panchayat

Asset register II

Form : Roads

Sub Form : Roads

Serial No	Book Page No	FormRefID	Road Name	Starting Point	Ending Point	Road Type (ODR/VR)	Road Description			Surface Type					Construction Year	Protection Wall Length	Drainage Channel Length	Cost of construction from 1995	Last Maintenance Details	Remarks	Ward No	Panchayat No	WaterShed ID	Ac.Date and Book Value	Addition Date And Cost	Deduction Date And Cost	Depreciation(%)
							Length (Km)	Width (M)	Carriage Way Width (m)	Cement Concrete	Tar	Metal	Gravel	Katcha Road													
1			2	3	4	5	6	7	8	9	10	11	12	13	14	15	16	17	18	19	20	21	22	23	24	25	26
1AR/11/R4 MC/01		220700110400000001	മയ്യൽ -പൊതാവുർ റോഡ്	മയ്യൽ	പൊതാവുർ	Village road	2.050	6.000	3.000	0.000	0.400	0.000	0.000	1.650	0	0.000	0metre	150000	2005		6						
1AR/11/R6 MC/01		220700110600000001	ചന്ദ്രവയൽ -തട്ടുമ്മൽ	ചന്ദ്രവയൽ	തട്ടുമ്മൽ	Village road	0.510	6.000	3.000	0.000	0.150	0.000	0.000	0.360	0	0.000	0metre	150000	2006		6						
1AR/11/R7 MC/01		220700110700000001	പുലിയന്നൂർ - ചീർകളം റോഡ്	പുലിയന്നൂർ	ചീർകളം	Village road	0.950	8.000	3.000	0.000	0.950	0.000	0.000	0.000	0	0.000	0metre	525000	2010-150000, 2013-250927/		6						

[Signature Box]

Local Body Name : Grama Panchayat

Asset register II

Form : Roads

Sub Form : Roads

Serial No	Book Page No	FormRefID	Road Name	Starting Point	Ending Point	Road Type (ODR/VR)	Road Description			Surface Type					Construction Year	Protection Wall Length	Drainage Channel Length	Cost of construction from 1995	Last Maintenance Details	Remarks	Ward No	Panchayat No	WaterShed ID	Aq.Date and Book Value	Addition Date And Cost	Deduction Date And Cost	Depreciation(%)
							Length (Km)	Width (M)	Carriage Way Width (m)	Cement Concrete	Tar	Metal	Gravel	Katcha Road													
1			2	3	4	5	6	7	8	9	10	11	12	13	14	15	16	17	18	19	20	21	22	23	24	25	26
1AR/11/08 MC/01		220700110800000001	പുളിയന്നൂർ -ബാങ്ക് റോഡ്	പുളിയന്നൂർ	ബാങ്ക് റോഡ്	Village road	1.150	6.000	3.200	0.000	1.150	0.000	0.000	0.000	0	0.000	0metre	450408	2007 - 120000, 2012- 199966/		6						
1AR/11/09 MC/01		220700110900000001	കാക്കടവ് -അറുക്കര റോഡ്	കാക്കടവ്	അറുക്കര	Village road	1.850	6.000	3.200	0.000	0.000	0.000	1.100	0.750	0	0.000	0metre	257625	2004		8						
1AR/11/11 MC/01		220700111100000001	കരക്കാട്-പോത്താങ്കണ്ടം റോഡ്	കരക്കാട്	പൊതുകണ്ടം	Village road	1.300	6.000	3.000	0.000	0.000	0.000	0.000	1.300	0	0.000	0metre	0			8						

Local Body Name : Grama Panchayat

Asset register II

Form : Roads

Sub Form : Roads

Serial No	Book Page No	FormRefID	Road Name	Starting Point	Ending Point	Road Type (ODR/VR)	Road Description			Surface Type					Construction Year	Protection Wall Length	Drainage Channel Length	Cost of construction from 1995	Last Maintenance Details	Remarks	Ward No	Panchayat No	WaterShed ID	Aq.Date and Book Value	Addition Date And Cost	Deduction Date And Cost	Depreciation(%)
							Length (Km)	Width (M)	Carriage Way Width (m)	Cement Concrete	Tar	Metal	Gravel	Katcha Road													
1			2	3	4	5	6	7	8	9	10	11	12	13	14	15	16	17	18	19	20	21	22	23	24	25	26
1AR/11/13 MC/01		220700111300000001	അന്തൂട്ടി -കുപ്പമൺ റോഡ്	അന്തൂട്ടി	കുപ്പമൺ	Village road	0.300	4.000	3.200	0.000	0.175	0.000	0.000	0.125	0	0.000	0metre	572721	2006		9						
1AR/11/14 MC/01		220700111400000001	കുപ്പമൺ കിഴക്കേനി റോഡ്	കുപ്പമൺ	കിഴക്കേനി	Village road	0.550	6.000	3.000	0.000	0.000	0.000	0.000	0.550	0	0.000	0metre	0			9						
1AR/11/16 MC/01		220700111600000001	ചന്ദ്രക്കൽ-മുത്തപ്പൻ - അറക്കര റോഡ്	ചന്ദ്രക്കൽ	മുത്തപ്പൻ പാറ	Village road	2.400	8.000	3.000	0.200	1.260	0.000	0.000	0.940	0	0.000	0metre	399990	2004		8						

Local Body Name : Grama Panchayat

Asset register II

Form : Roads

Sub Form : Roads

Serial No	Book Page No	Form RefID	Road Name	Starting Point	Ending Point	Road Type (ODR/VR)	Road Description			Surface Type					Construction Year	Protection Wall Length	Drainage Channel Length	Cost of construction from 1995	Last Maintenance Details	Remarks	Ward No	Panchayat No	WaterShed ID	Acq.Date and Book Value	Addition Date And Cost	Deduction Date And Cost	Depreciation(%)
							Length (Km)	Width (M)	Carriage Way Width (m)	Cement Concrete	Tar	Metal	Gravel	Katcha Road													
1			2	3	4	5	6	7	8	9	10	11	12	13	14	15	16	17	18	19	20	21	22	23	24	25	26
1AR/11/17/MC/01		220700111700000001	പോത്താകണ്ടം - അരിയിട്ട പാറ-അറുകര റോഡ്	അരിയിട്ട പാറ	അറുകര	Village road	2.210	6.000	3.000	0.200	0.906	0.000	0.000	1.104	0	0.000	0metre	95000			8						
1AR/11/18/MC/01		220700111800000001	അത്താപ്പ - പോത്താകണ്ടം റോഡ്	പോത്താകണ്ടം	അത്താപ്പ	Village road	0.600	5.000	3.000	0.000	0.000	0.000	0.000	0.600	0	0.000	0metre	0			8						
1AR/11/19/MC/01		220700112100000001	അറുകര -ആമത്തല റോഡ്	അറുകര	കാക്കടവ്	Village road	0.900	6.000	3.000	0.000	0.000	0.000	0.000	0.900	0	0.000	0metre	0			8						

Local Body Name : Grama Panchayat

Asset register II

Form : Roads

Sub Form : Roads

Serial No	Book Page Rec No	Form RefID	Road Name	Starting Point	Ending Point	Road Type (ODR/VR)	Road Description			Surface Type					Construction Year	Protection Wall Length	Drainage Channel Length	Cost of construction from 1995	Last Maintenance Details	Remarks	Ward No	Panchayat No	WaterShed ID	Acq.Date and Book Value	Addition Date And Cost	Deduction Date And Cost	Depreciation(%)	
							Length (Km)	Width (M)	Carriage Way Width (m)	Cement Concrete	Tar	Metal	Gravel	Katcha Road														
1			2	3	4	5	6	7	8	9	10	11	12	13	14	15	16	17	18	19	20	21	22	23	24	25	26	
1AR/11/R3 MC/01		220700112300000001	ചാമ്പടുകുന്ന് - പായം റോഡ്	ചാമ്പടുകുന്ന്	പായം	Village road	1.000	4.000	3.000	0.000	0.000	0.000	0.000	1.000	0	0.000	0metre	0			8							
1AR/11/R4 MC/01		220700112400000001	വെളിച്ചംതോട് -കരക്കാട് റോഡ്	വെളിച്ചംതോട്	കരക്കാട്	Village road	0.200	8.000	3.800	0.000	0.200	0.000	0.000	0.000	0	0.000	0metre	150000	2008 - 180000			8						
1AR/11/R5 MC/01		220700112500000001	കുളിയാട് -പള്ളിപ്പാറ റോഡ്	കുളിയാട്	പള്ളിപ്പാറ	Village road	2.200	8.000	3.800	0.000	2.200	0.000	0.000	0.000	0	0.000	0metre	300000	2008-180000 (RIDF-N ABARD), 2013-224127/			9						

Local Body Name : Grama Panchayat

Asset register II

Form : Roads

Sub Form : Roads

Serial No	Book Page Rec No	FormRefID	Road Name	Starting Point	Ending Point	Road Type (ODR/VR)	Road Description			Surface Type					Construction Year	Protection Wall Length	Drainage Channel Length	Cost of construction from 1995	Last Maintenance Details	Remarks	Ward No	Panchayat No	WaterShed ID	Aq.Date and Book Value	Addition Date And Cost	Deduction Date And Cost	Depreciation(%)
							Length (Km)	Width (M)	Carriage Way Width (m)	Cement Concrete	Tar	Metal	Gravel	Katcha Road													
1			2	3	4	5	6	7	8	9	10	11	12	13	14	15	16	17	18	19	20	21	22	23	24	25	26
1AR/11/R6 MC/01		220700112600000001	പള്ളിപ്പാറ -കള്ളപ്പാത്തി റോഡ്	പള്ളിപ്പാറ	കള്ളപ്പാത്തി	Village road	0.750	4.000	3.000	0.000	0.000	0.000	0.000	0.750	0	0.000	0metre	99790			7						
1AR/11/R7 MC/01		220700112700000001	കള്ളപ്പാത്തി തട്ട -കള്ളപ്പാത്തി റോഡ്	കള്ളപ്പാത്തി തട്ട	കള്ളപ്പാത്തി	Village road	0.650	6.000	3.000	0.000	0.480	0.000	0.000	0.170	0	0.000	0metre	150000	2010-130000		7						
1AR/11/R8 MC/01		220700112800000001	കരുവാളം -ചള്ളുവക്കോട് റോഡ്	കരുവാളം	ചള്ളുവക്കോട്	Village road	3.000	5.000	3.000	0.000	0.000	0.000	3.000	0.000	0	0.000	0metre	300000			11						

Local Body Name : Grama Panchayat

Asset register II

Form : Roads

Sub Form : Roads

Serial No	Book Page Rec No	FormRefID	Road Name	Starting Point	Ending Point	Road Type (ODR/VR)	Road Description			Surface Type					Construction Year	Protection Wall Length	Drainage Channel Length	Cost of construction from 1995	Last Maintenance Details	Remarks	Ward No	Panchayat No	WaterShed ID	Aq.Date and Book Value	Addition Date And Cost	Deduction Date And Cost	Depreciation(%)
							Length (Km)	Width (M)	Carriage Way Width (m)	Cement Concrete	Tar	Metal	Gravel	Katcha Road													
1			2	3	4	5	6	7	8	9	10	11	12	13	14	15	16	17	18	19	20	21	22	23	24	25	26
1AR/11/29 MC/01		220700112900000001	ചെമ്മഞ്ചേരി - കരുവാളം റോഡ്	ചെമ്മഞ്ചേരി	കരുവാളം	Village road	0.800	5.000	3.000	0.000	0.000	0.000	0.000	0.800	0	0.000	0metre	0			11						
1AR/11/30 MC/01		220700113000000001	കൊരയിച്ചാ - ചെറുകര പട്രോ റോഡ്	കൊരയിച്ചാ	പട്രോ	Village road	1.300	8.000	4.000	0.000	1.300	0.000	0.000	0.000	0	0.000	0metre	0			11						
1AR/11/31 MC/01		220700113100000001	ചീമേനി - പ്ലാങ്ങോളി - ചുള്ളുവക്കോട് റോഡ്	ചീമേനി	ചുള്ളുവക്കോട്	Village road	2.300	6.000	3.000	0.000	0.180	0.000	0.210	1.910	0	0.000	0metre	384480			11						

[Signature Box]

Local Body Name : Grama Panchayat

Asset register II

Form : Roads

Sub Form : Roads

Serial No	Book Page Rec No	FormRefID	Road Name	Starting Point	Ending Point	Road Type (ODR/VR)	Road Description			Surface Type					Construction Year	Protection Wall Length	Drainage Channel Length	Cost of construction from 1995	Last Maintenance Details	Remarks	Ward No	Panchayat No	WaterShed ID	Aq.Date and Book Value	Addition Date And Cost	Deduction Date And Cost	Depreciation(%)
							Length (Km)	Width (M)	Carriage Way Width (m)	Cement Concrete	Tar	Metal	Gravel	Katcha Road													
1			2	3	4	5	6	7	8	9	10	11	12	13	14	15	16	17	18	19	20	21	22	23	24	25	26
1AR/11/22 MC/01		220700113200000001	കരിയാപ്പു -നലുകുന്ന് റോഡ്	കരിയാപ്പു	നലുകുന്ന്	Village road	1.100	6.000	3.000	0.000	0.000	0.000	0.000	1.100	0	0.000	0metre	0			10						
1AR/11/23 MC/01		220700113300000001	നെടുമ്പ അംഗൻവാട -ചള്ളുവക്കൊട് റോഡ്	നെടുമ്പ അംഗൻവാടി	ചള്ളുവക്കൊട്	Village road	0.300	4.000	3.000	0.000	0.000	0.000	0.300	0.000	0	0.000	0metre	0			11						
1AR/11/25 MC/01		220700113500000001	കനോത്തല പാലിൽ - പട്ടോളി -കുളിയാട് റോഡ്	കനോത്തല പാലിൽ	കുളിയാട്	Village road	1.800	6.000	3.000	0.000	1.800	0.000	0.000	0.000	0	0.000	0metre	450000	2010-160000, 2012-449913/ , 2013-407157/-		9						

[Signature Box]

Local Body Name : Grama Panchayat

Asset register II

Form : Roads

Sub Form : Roads

Serial No	Book Page No	FormRefID	Road Name	Starting Point	Ending Point	Road Type (ODR/VR)	Road Description			Surface Type					Construction Year	Protection Wall Length	Drainage Channel Length	Cost of construction from 1995	Last Maintenance Details	Remarks	Ward No	Panchayat No	WaterShed ID	Aq.Date and Book Value	Addition Date And Cost	Deduction Date And Cost	Depreciation(%)
							Length (Km)	Width (M)	Carriage Way Width (m)	Cement Concrete	Tar	Metal	Gravel	Katcha Road													
1			2	3	4	5	6	7	8	9	10	11	12	13	14	15	16	17	18	19	20	21	22	23	24	25	26
1AR/11/26 MC/01		220700113600000001	നിടുംബ - ചുള്ളുവക്കോട് - തൈക്കച്ചാൽ - അലത്തുരോഡ്	ചല്ലുവക്കോട്	അളത്തു	Village road	3.400	6.000	3.000	0.000	2.200	0.000	0.500	0.700	0	0.000	0metre	150000	2005, 2012-14 9580/-		11						
1AR/11/27 MC/01		220700113700000001	പാലോം - സി അർസി രോഡ്	പാലോം	സി അർസി	Village road	2.000	6.000	3.000	0.000	0.835	0.000	0.185	0.980	0	0.000	0metre	449849	2010-150000		11						
1AR/11/28 MC/01		220700113800000001	പാലോം - കല്ലുവള്ളി രോഡ്	പാലോം	കല്ലുവള്ളി	Village road	2.000	4.000	3.000	0.000	0.000	0.000	2.000	0.000	0	0.000	0metre	0			11						

[Signature Box]

Local Body Name : Grama Panchayat

Asset register II

Form : Roads

Sub Form : Roads

Serial No	Book Page No	FormRefID	Road Name	Starting Point	Ending Point	Road Type (ODR/VR)	Road Description			Surface Type					Construction Year	Protection Wall Length	Drainage Channel Length	Cost of construction from 1995	Last Maintenance Details	Remarks	Ward No	Panchayat No	WaterShed ID	Aq.Date and Book Value	Addition Date And Cost	Deduction Date And Cost	Depreciation(%)
							Length (Km)	Width (M)	Carriage Way Width (m)	Cement Concrete	Tar	Metal	Gravel	Katcha Road													
1			2	3	4	5	6	7	8	9	10	11	12	13	14	15	16	17	18	19	20	21	22	23	24	25	26
1AR/11/29 MC/01		220700113900000001	പലോം -കരുവാളം ചാളുവക്കോട് റോഡ്	പാലോം	ചാളുവക്കോട്	Village road	2.500	6.000	3.000	0.000	1.500	0.000	1.000	0.000	0	0.000	0metre	394772			11						
1AR/11/40 MC/01		220700114000000001	ചാളുവക്കോട് -തേക്കേക്കര -വടക്കേക്കര റോഡ്	ചാളുവക്കോട്	തേക്കേക്കര വടക്കേക്കര	Village road	0.370	4.000	3.000	0.000	0.000	0.000	0.370	0.000	0	0.000	0metre	0			11						
0AR/11/41 MC/01		220700114100000001	കനോത്ത് പാതിൽ -പയ്യറാട്ട് റോഡ്	കനോത്ത് പാതിൽ	പയ്യറാട്ട്	Village road	1.000	6.000	3.000	0.000	0.000	0.000	0.000	1.000	0	0.000	0metre	0			11						

[Signature Box]

Local Body Name : Grama Panchayat

Asset register II

Form : Roads

Sub Form : Roads

Serial No	Book Page No	FormRefID	Road Name	Starting Point	Ending Point	Road Type (ODR/VR)	Road Description			Surface Type					Construction Year	Protection Wall Length	Drainage Channel Length	Cost of construction from 1995	Last Maintenance Details	Remarks	Ward No	Panchayat No	WaterShed ID	Aq.Date and Book Value	Addition Date And Cost	Deduction Date And Cost	Depreciation(%)
							Length (Km)	Width (M)	Carriage Way Width (m)	Cement Concrete	Tar	Metal	Gravel	Katcha Road													
1			2	3	4	5	6	7	8	9	10	11	12	13	14	15	16	17	18	19	20	21	22	23	24	25	26
1AR/1142 MC/01		220700114200000001	പാപെരിങ്ങര -അനക്കല്ല് റോഡ്	പാപെരിങ്ങര	അനക്കല്ല്	Village road	1.200	4.000	3.000	0.000	0.000	0.000	0.000	1.200	0	0.000	0metre	0			7						
1AR/1143 MC/01		220700114300000001	ചീമേനിക്കോട്ട - വണ്ണാത്തിക്കാനം -ഒയോളം റോഡ്	ചീമേനിക്കോട്ട	വണ്ണാത്തിക്കാനം	Village road	2.050	6.000	3.000	0.000	0.220	0.000	0.380	1.450	0	0.000	0metre	449285			11						
1AR/1144 MC/01		220700114400000001	ചീനേ - ഒയോളം റോഡ്	ചീനേ	ഒയോളം	Village road	0.750	6.000	3.000	0.000	0.550	0.000	0.000	0.200	0	0.000	0metre	0	?		11						

[Signature Box]

Local Body Name : Grama Panchayat

Asset register II

Form : Roads

Sub Form : Roads

Serial No	Book Page No	FormRefID	Road Name	Starting Point	Ending Point	Road Type (ODR/VR)	Road Description			Surface Type					Construction Year	Protection Wall Length	Drainage Channel Length	Cost of construction from 1995	Last Maintenance Details	Remarks	Ward No	Panchayat No	WaterShed ID	Ac.Date and Book Value	Addition Date And Cost	Deduction Date And Cost	Depreciation(%)
							Length (Km)	Width (M)	Carriage Way Width (m)	Cement Concrete	Tar	Metal	Gravel	Katcha Road													
1			2	3	4	5	6	7	8	9	10	11	12	13	14	15	16	17	18	19	20	21	22	23	24	25	26
1AR/11/45 MC/01		220700114500000001	തോട്ടുവാളി - പുത്തൂർ	തോട്ടുവാളി	പുത്തൂർ	Village road	0.100	6.000	3.000	0.000	0.000	0.000	0.100	0.000	0	0.000		0			11						
1AR/11/46 MC/01		220700114600000001	ചീമേനി-പയ്യരാട്ട്-പടോളി റോഡ്	കരക്കപ്പറമ്പ്	പടോളി	Village road	3.610	8.000	3.000	0.000	0.510	0.000	0.200	2.900	0	0.000	0 metre	529788	2010 - 180000		10						
1AR/11/48 MC/01		220700114800000001	പയ്യരാട്ട് തട്ട്-ചിനള്ള വയൽ റോഡ്	പയ്യരാട്ട്	ചിനള്ള വയൽ	Village road	0.500	4.000	4.000	0.000	0.000	0.000	0.000	0.500	0	0.000	0 metre	0			9						

Local Body Name : Grama Panchayat

Asset register II

Form : Roads

Sub Form : Roads

Serial No	Book Page No	FormRefID	Road Name	Starting Point	Ending Point	Road Type (ODR/VR)	Road Description			Surface Type					Construction Year	Protection Wall Length	Drainage Channel Length	Cost of construction from 1995	Last Maintenance Details	Remarks	Ward No	Panchayat No	WaterShed ID	Ac.Date and Book Value	Addition Date And Cost	Deduction Date And Cost	Depreciation(%)
							Length (Km)	Width (M)	Carriage Way Width (m)	Cement Concrete	Tar	Metal	Gravel	Katcha Road													
1			2	3	4	5	6	7	8	9	10	11	12	13	14	15	16	17	18	19	20	21	22	23	24	25	26
1AR/1149 MC/01		220700114900000001	കരക്ക പരമ്പ് -ചീനള്ള അമ്മംകോട് റോഡ്	കരക്ക പരമ്പ്	അമ്മംകോട്	Village road	1.500	4.000	3.000	0.000	0.000	0.000	0.000	1.500	0	0.000	0metre	0			10						
1AR/1150 MC/01		220700115000000001	നെല്ലൂർ -തുറവു റോഡ്	നെല്ലൂർ	തുറവ്	Village road	0.800	6.000	3.000	0.000	0.000	0.000	0.000	0.800	0	0.000	0metre	0			10						
1AR/1151 MC/01		220700115100000001	നെല്ലൂർ -കരിയാപ്പ് റോഡ്	നെല്ലൂർ	കരിയാപ്പ്	Village road	0.400	4.000	3.000	0.000	0.000	0.000	0.400	0.000	0	0.000		0			10						

Local Body Name : Grama Panchayat

Asset register II

Form : Roads

Sub Form : Roads

Serial No	Book Page No	FormRefID	Road Name	Starting Point	Ending Point	Road Type (ODR/VR)	Road Description			Surface Type					Construction Year	Protection Wall Length	Drainage Channel Length	Cost of construction from 1995	Last Maintenance Details	Remarks	Ward No	Panchayat No	WaterShed ID	Acq.Date and Book Value	Addition Date And Cost	Deduction Date And Cost	Depreciation(%)
							Length (Km)	Width (M)	Carriage Way Width (m)	Cement Concrete	Tar	Metal	Gravel	Katcha Road													
1	2	3	4	5	6	7	8	9	10	11	12	13	14	15	16	17	18	19	20	21	22	23	24	25	26		
1AR/11/R2 MC/01		220700115200000001	ചീമേനി -ചീമേനി മുണ്ടുപാറോഡ്	ചീമേനി	ചീമേനി മുണ്ടിയ	Village road	0.200	6.000	3.000	0.000	0.000	0.000	0.000	0.200	0	0.000	0metre	0			10						
1AR/11/R3 MC/01		220700115300000001	ചീമേനി -ചീമേനി ഫാറം ഹൗസ് റോഡ്	ചീമേനി	ചീമേനി ഫാറം ഹൗസ്	Village road	0.400	5.000	3.000	0.000	0.000	0.000	0.000	0.400	0	0.000	0metre	0			10						
1AR/11/R4 MC/01		220700115400000001	ചീമേനി -കരപ്പാറ പാമ്പ് റോഡ്	ചീമേനി	കരപ്പാറ	Village road	0.350	4.000	3.000	0.000	0.000	0.000	0.000	0.350	0	0.000	0metre	0			10						

Local Body Name : Grama Panchayat

Asset register II

Form : Roads

Sub Form : Roads

Serial No	Book Page No	FormRefID	Road Name	Starting Point	Ending Point	Road Type (ODR/VR)	Road Description			Surface Type					Construction Year	Protection Wall Length	Drainage Channel Length	Cost of construction from 1995	Last Maintenance Details	Remarks	Ward No	Panchayat No	WaterShed ID	Acq.Date and Book Value	Addition Date And Cost	Deduction Date And Cost	Depreciation(%)
							Length (Km)	Width (M)	Carriage Way Width (m)	Cement Concrete	Tar	Metal	Gravel	Katcha Road													
1			2	3	4	5	6	7	8	9	10	11	12	13	14	15	16	17	18	19	20	21	22	23	24	25	26
1AR/11/R5/MC/01		220700115500000001	അമ്മൻകോട് - കിളിപ്പുഴ റോഡ്	അമ്മൻകോട്	കിളിപ്പുഴ	Village road	0.700	6.000	3.000	0.000	0.000	0.000	0.700	0.000	0	0.000	0metre	0			10						
1AR/11/R6/MC/01		220700115600000001	അമ്മൻകോട് - പാത്തൻചിറ റോഡ്	അമ്മൻകോട്	പാത്തൻചിറ	Village road	0.450	4.000	3.000	0.000	0.000	0.000	0.450	0.000	0	0.000	0metre	0			10						
1AR/11/R7/MC/01		220700115700000001	അനക്കാംപൊയിൽ - നരിയൻമുല ഞണ്ടാടി മുക്ക് റോഡ്	അനക്കാംപൊയിൽ	ഞണ്ടാടി മുക്ക്	Village road	4.000	6.000	3.000	0.000	0.800	1.200	1.900	0.100	0	0.000	0metre	400000	2009, 150000, 2010 300000		11						

Local Body Name : Grama Panchayat

Asset register II

Form : Roads

Sub Form : Roads

Serial No	Book Page No	Form RefID	Road Name	Starting Point	Ending Point	Road Type (ODR/VR)	Road Description			Surface Type					Construction Year	Protection Wall Length	Drainage Channel Length	Cost of construction from 1995	Last Maintenance Details	Remarks	Ward No	Panchayat No	WaterShed ID	Aq.Date and Book Value	Addition Date And Cost	Deduction Date And Cost	Depreciation(%)	
							Length (Km)	Width (M)	Carriage Way Width (m)	Cement Concrete	Tar	Metal	Gravel	Katcha Road														
1			2	3	4	5	6	7	8	9	10	11	12	13	14	15	16	17	18	19	20	21	22	23	24	25	26	
1AR/11/58 MC/01		220700115800000001	അളളരാട്ട് -കണിയാർ കൂന്ന് റോഡ്	അളരാട്ട്	കണിയാർ കൂന്ന്	Village road	0.800	4.000	3.000	0.000	0.115	0.000	0.035	0.650	0	0.000	0metre	0	2012-149695/		11							
1AR/11/59 MC/01		220700115900000001	നരിയൻമൂല - വെള്ളൂരക്കാട് - ഞണ്ടാടിമൂക്ക് റോഡ്	നരിയൻമൂല	ഞണ്ടാടിമൂക്ക്	Village road	2.400	8.000	3.000	0.000	0.610	0.000	1.200	0.590	0	0.000	0metre	300000	2008,417000		11							
1AR/11/60 MC/01		220700116000000001	അനക്കാപാലിൽ - ചെറുകോട് റോഡ്	അനക്കാപാലിൽ	ചെറുകോട്	Village road	0.950	6.000	3.000	0.000	0.000	0.000	0.000	0.950	0	0.000	0metre	287757			11							

[Signature Box]

Local Body Name : Grama Panchayat

Asset register II

Form : Roads

Sub Form : Roads

Serial No	Book Page No	FormRefID	Road Name	Starting Point	Ending Point	Road Type (ODR/VR)	Road Description			Surface Type					Construction Year	Protection Wall Length	Drainage Channel Length	Cost of construction from 1995	Last Maintenance Details	Remarks	Ward No	Panchayat No	WaterShed ID	Ac.Date and Book Value	Addition Date And Cost	Deduction Date And Cost	Depreciation(%)
							Length (Km)	Width (M)	Carriage Way Width (m)	Cement Concrete	Tar	Metal	Gravel	Katcha Road													
1			2	3	4	5	6	7	8	9	10	11	12	13	14	15	16	17	18	19	20	21	22	23	24	25	26
1AR/11/R1 MC/01		220700116100000001	ചീമേനി -നരിയൻമുല പൊതവുൾ റോഡ്	ചീമേനി	പൊതവുൾ	Village road	1.600	6.000	3.000	0.000	0.000	0.000	1.600	0.000	0	0.000	0metre	0			11						
1AR/11/R2 MC/01		220700116200000001	വെള്ളൂരികുണ്ട് -തളിയൻമാട- പൊതവുൾ റോഡ്	വെള്ളൂരികുണ്ട്	പൊതവുൾ	Village road	1.000	6.000	3.000	0.000	0.000	0.000	0.000	1.000	0	0.000	0metre	0			6						
1AR/11/R3 MC/01		220700116300000001	തളിയൻമാട - വണ്ടിക്കടവ് റോഡ്	തളിയൻമാട	വണ്ടിക്കടവ്	Village road	0.250	6.000	3.000	0.000	0.000	0.000	0.250	0.000	0	0.000	0metre	0			6						

Local Body Name : Grama Panchayat

Asset register II

Form : Roads

Sub Form : Roads

Serial No	Book Page No	FormRefID	Road Name	Starting Point	Ending Point	Road Type (ODR/VR)	Road Description			Surface Type					Construction Year	Protection Wall Length	Drainage Channel Length	Cost of construction from 1995	Last Maintenance Details	Remarks	Ward No	Panchayat No	WaterShed ID	Aq.Date and Book Value	Addition Date And Cost	Deduction Date And Cost	Depreciation(%)
							Length (Km)	Width (M)	Carriage Way Width (m)	Cement Concrete	Tar	Metal	Gravel	Katcha Road													
1	2	3	4	5	6	7	8	9	10	11	12	13	14	15	16	17	18	19	20	21	22	23	24	25	26		
1AR/1164/MC/01		220700116400000001	ചീമേനി -കിഴക്കേക്കര സി പി റോഡ്	ചീമേനി	സി പി റോഡ്	Village road	2.350	6.000	3.000	0.000	1.830	0.000	0.170	0.350	2003	0.000	0metre	550000	2009, 245000, 2013-299155/		10						
1AR/1165/MC/01		220700116500000001	ചാലക്കാട്ട് -അമ്പലം റോഡ്	ചരൽ അലംതട്ട റോഡിൽനിന്നും	കക്കൂറ	Village road	0.800	4.000	1.000	0.000	0.000	0.000	0.800	0.000	0	0.000	0metre	197252			2						

**Asset Register Report -Form4-Extract of Digital Register**

**Local Body Name : Grama Panchayat**

**Form : Lanes**

**Sub Form : Lanes**

Serial No	Book Page Rec No	FormRefID	Lane Name	Starting Point	Ending Point	Description		Surface Type					Protection Wall Length(km)	Cost of construction from 1995	Last Maintenance Details	Remarks	Ward No	Panchayat No	WaterShed ID	Ac. Date and Book value	Addition Date and Cost	Deduction Date and Cost	Depreciation(%)
						Length (Km)	Width(m)	Cement(km)	Metal(km)	Gravel(km)	Katcha Road(km)												
1			2	3	4	5	6	7	8	9	10	11	12	13	14	15	16	17	18	19	20	21	
4	6	220710050000000006	തിമിരി പട്ടാപ്പൻ നടപ്പാത	തിമിരി	പട്ടാപ്പൻ	0.090	1.5000	0.0000	0.0000	0.0000	0.0900	0.0000	30,000	2007 Year		14			29/07/2009 1				
5	7	220710050000000007	തിമിരി ഹെൽത്ത് സെന്റർ കുതിരുച്ചാൽ	തിമിരി ഹെൽത്ത് സെന്റർ	കുതിരുച്ചാൽ	0.500	2.5000	0.0000	0.0000	0.0000	0.5000	0.0000				14			29/07/2009 1				

Supervisor's Signature

Local Body Name : Grama Panchayat

Form : Lanes

Sub Form : Lanes

Serial No	Book Page Rec No	FormRefID	Lane Name	Starting Point	Ending Point	Description		Surface Type				Protection Wall Length(km)	Cost of construction from 1995	Last Maintenance Details	Remarks	Ward No	Panchayat No	WaterShed ID	Ac. Date and Book value	Addition Date and Cost	Deduction Date and Cost	Depreciation(%)
						Length (Km)	Width (m)	Cement(km)	Metal(km)	Gravel(km)	Katcha Road(km)											
1			2	3	4	5	6	7	8	9	10	11	12	13	14	15	16	17	18	19	20	21
6	8	220710050000000008	കല്ലാച്ചിറ തിമിരി അമ്പലം നടപ്പാത	കല്ലാച്ചിറ	തിമിരി അമ്പലം	0.400	2.5000	0.0000	0.0000	0.0000	0.4000	0.0000				13		29/07/2009	1			
0	115	2207100500000000115	കൊടക്കാട് സ്കൂൾ കുതിരൂപ്പാൽ	കൊടക്കാട് ഗവ.വെൽഫെയർ സ്കൂളിനു സമീപം	കുതിരൂപ്പാൽ പുലിക്കുണ്ട് റോഡ് വരെ	0.057	2.6000	0.0000	0.0000	0.0000	0.0568	0.0000										
0	121	2207100500000000121	പാലത്തേര ചെറുകര നടപ്പാത	പാലത്തേര	ചെറുകര	0.240	3.0000	0.0000	0.0000	0.2400	0.0000	0.0000										

Supervisor's Signature

Local Body Name : Grama Panchayat

Asset register II

Form : Lanes

Sub Form : Lanes

Serial No	Book Page Rec No	FormRefID	Lane Name	Starting Point	Ending Point	Description		Surface Type					Protection Wall Length(km)	Cost of construction from 1995	Last Maintenance Details	Remarks	Ward No	Panchayat No	WaterShed ID	Ac. Date and Book value	Addition Date and Cost	Deduction Date and Cost	Depreciation(%)
						Length (Km)	Width (m)	Cement(km)	Metal(km)	Gravel(km)	Katcha Road(km)												
1			2	3	4	5	6	7	8	9	10	11	12	13	14	15	16	17	18	19	20	21	
1	I/KY/201/1	220700120100000001	നിത്യനദ കലകേന്ദ്രം -യുവശക്തി	നിത്യനദ കലകേന്ദ്രം	യുവശക്തി	0.800	2.8000	0.0000	0.0000	0.0000	0.8000	0.0000				14							
1	I/KY/201/1	220700120100000001	നിത്യനദ കലകേന്ദ്രം -യുവശക്തി	നിത്യനദ കലകേന്ദ്രം	യുവശക്തി	0.800	2.8000	0.0000	0.0000	0.0000	0.8000	0.0000				14			29/07/2009 1				
1	I/KY/202/1	220700120200000001	മനത്തടം നിത്യനദ കലകേന്ദ്രം	തിമിരി അംഗൻവാടി	നിത്യനദ കലകേന്ദ്രം	0.500	2.8000	0.0000	0.0000	0.0000	0.5000	0.0000				14							

Supervisor's Signature

Local Body Name : Grama Panchayat

Asset register II

Form : Lanes

Sub Form : Lanes

Serial No	Book Page Rec No	FormRefID	Lane Name	Starting Point	Ending Point	Description		Surface Type				Protection Wall Length(km)	Cost of construction from 1995	Last Maintenance Details	Remarks	Ward No	Panchayat No	WaterShed ID	Ac. Date and Book value	Addition Date and Cost	Deduction Date and Cost	Depreciation(%)
						Length (Km)	Width (m)	Cement(km)	Metal(km)	Gravel(km)	Katcha Road(km)											
1			2	3	4	5	6	7	8	9	10	11	12	13	14	15	16	17	18	19	20	21
1	I/KY/2021	220700120200000001	മനത്തടം നിത്യാനന്ത കലാകേന്ദ്രം	തിമിരി അംഗൻവാടി	നിത്യാനന്ത കലാകേന്ദ്രം	0.500	2.8000	0.0000	0.0000	0.0000	0.5000	0.0000				14		29/07/2009	1			
1	I/KY/2031	220700120300000001	വലിയപൊയിൽ -അരയലിൽ കിഴിയിൽ	വലിയപൊയിൽ	അരയലിൽ കിഴിയിൽ	0.600	1.5000	0.0000	0.0000	0.0000	0.6000	0.0000				15						
1	I/KY/2031	220700120300000001	വലിയപൊയിൽ -അരയലിൽ കിഴിയിൽ	വലിയപൊയിൽ	അരയലിൽ കിഴിയിൽ	0.600	1.5000	0.0000	0.0000	0.0000	0.6000	0.0000				15		29/07/2009	1			

Supervisor's Signature

Local Body Name : Grama Panchayat

Asset register II

Form : Lanes

Sub Form : Lanes

Serial No	Book Page Rec No	FormRefID	Lane Name	Starting Point	Ending Point	Description		Surface Type				Protection Wall Length(km)	Cost of construction from 1995	Last Maintenance Details	Remarks	Ward No	Panchayat No	WaterShed ID	Ac. Date and Book value	Addition Date and Cost	Deduction Date and Cost	Depreciation(%)
						Length (Km)	Width (m)	Cement(km)	Metal(km)	Gravel(km)	Katcha Road(km)											
1			2	3	4	5	6	7	8	9	10	11	12	13	14	15	16	17	18	19	20	21
1	I/KY/204/1	220700120400000001	ചീമേനി വയൽ നടപ്പാത	ചീമേനി മുണ്ടു	ചീമേനി വയൽ	0.300	1.5000	0.0000	0.0000	0.0000	0.3000	0.0000	95,621			10						
1	I/KY/205/1	220700120500000001	പൊതവൂർ അമ്പലം -നരിയൻ മൂല നടപ്പാത	പൊതവൂർ അമ്പലം	നരിയൻ മൂല	0.250	1.5000	0.0000	0.0000	0.0000	0.2500	0.0000				6						
1	I/KY/205/1	220700120500000001	പൊതവൂർ അമ്പലം -നരിയൻ മൂല നടപ്പാത	പൊതവൂർ അമ്പലം	നരിയൻ മൂല	0.250	1.5000	0.0000	0.0000	0.0000	0.2500	0.0000				6		31/03/2000 1				

Supervisor's Signature

Local Body Name : Grama Panchayat

Asset register II

Form : Lanes

Sub Form : Lanes

Serial No	Book Page Rec No	FormRefID	Lane Name	Starting Point	Ending Point	Description		Surface Type				Protection Wall Length(km)	Cost of construction from 1995	Last Maintenance Details	Remarks	Ward No	Panchayat No	WaterShed ID	Ac. Date and Book value	Addition Date and Cost	Deduction Date and Cost	Depreciation(%)
						Length (Km)	Width (m)	Cement(km)	Metal(km)	Gravel(km)	Katcha Road(km)											
1			2	3	4	5	6	7	8	9	10	11	12	13	14	15	16	17	18	19	20	21
1	I/KY(2061	220700120600000001	ചീമേനി-കിഴക്കേക്കര നടപ്പാത	ചീമേനി മുണ്ടു	കിഴക്കേക്കര	0.200	1.5000	0.0000	0.0000	0.0000	0.2000	0.0000				10						
1	I/KY(2061	220700120600000001	ചീമേനി-കിഴക്കേക്കര നടപ്പാത	ചീമേനി മുണ്ടു	കിഴക്കേക്കര	0.200	1.5000	0.0000	0.0000	0.0000	0.2000	0.0000				10			31/03/2000 1			

Supervisor's Signature

**Asset Register Report -Form5-Extract of Digital Register**

Local Body Name : Grama Panchayat

Form : Culverts and Bridges

Sub Form : Culverts and Bridges

Serial No	Book Page Rec No	FormRefID	Structure Type	Form3RefD	Road Name	Location (Chainage)	Construction Year	Construction Material				Length (m)	Width (m)	No of spans	Foot path Width (m)	Cost of construction from 1995	Last Maintenance Details	Remarks	Ward No	Panchayat No	WaterShed ID	Ac. Date and Book Value	Addition Date and Cost	Deduction date and Cost	Depreciation(%)
								Cement Concrete	Rubble masonry	Steel	Wood														
1			2A	2B	2	3	4	5	6	7	8	9	10	11	12	13	14	15	16	17	18	19	20	21	22
326	2	2207100500000000002	Culverts		കനോത്തുപൊയിൽ കുളിയാട്	1750.000 metre		No	Yes	No	No	4.000	4.000	1	6.000				9						
328	4	2207100500000000004	Others		കൊത്തകര നിടുഞ്ചറോഡ്	1300.000 metre		No	Yes	No	No	2.000	8.000	1			0		15						

Local Body Name : Grama Panchayat

Form : Culverts and Bridges

Sub Form : Culverts and Bridges

Serial No	Book Page Rec No	FormRefID	Structure Type	Form3RefD	Road Name	Location (Chainage)	Construction Year	Construction Material				Length (m)	Width (m)	No of spans	Foot path Width (m)	Cost of construction from 1995	Last Maintenance Details	Remarks	Ward No	Panchayat No	WaterShed ID	Ac. Date and Book Value	Addition Date and Cost	Deduction date and Cost	Depreciation(%)
								Cement Concrete	Rubble masonry	Steel	Wood														
1			2A	2B	2	3	4	5	6	7	8	9	10	11	12	13	14	15	16	17	18	19	20	21	22
329	5	2207100500000000005	Culverts		മനത്തം കളത്തിൻ തായൽ റോഡ്	120.000 kilometre		No	Yes	No	No	7.500	0.600				0		14						
330	6	2207100500000000006	Culverts		മുഴക്കോം സി.പി.ഒ എ.ഓഫീസ് ഷെള്ളാട്ട് റോഡ്	1.000 kilometre		No	Yes	No	No	7.500	0.900				0		2						

Supervisor's Signature

Local Body Name : Grama Panchayat

Form : Culverts and Bridges

Sub Form : Culverts and Bridges

Serial No	Book Page Rec No	FormRefID	Structure Type	Form3RefD	Road Name	Location (Chainage)	Construction Year	Construction Material				Length (m)	Width (m)	No of spans	Foot path Width (m)	Cost of construction from 1995	Last Maintenance Details	Remarks	Ward No	Panchayat No	WaterShed ID	Ac. Date and Book Value	Addition Date and Cost	Deduction date and Cost	Depreciation(%)
								Cement Concrete	Rubble masonry	Steel	Wood														
1			2A	2B	2	3	4	5	6	7	8	9	10	11	12	13	14	15	16	17	18	19	20	21	22
331	7	220710050000000007	Culverts		മുഴക്കോം സംസ്കാരിക നിലയം കിഴക്കേ റോഡ്	0.500 kilometre		Yes	No	No	No	6.000	1.000				0		1						
332	8	220710050000000008	Culverts		കല്ലവളപ്പ പട്രുപാറ റോഡ്	1.100 kilometre		No	Yes	No	No	6.000	0.600				0		14						

Local Body Name : Grama Panchayat

Form : Culverts and Bridges

Sub Form : Culverts and Bridges

Serial No	Book Page Rec No	FormRefID	Structure Type	Form3RefD	Road Name	Location (Chainage)	Construction Year	Construction Material				Length (m)	Width (m)	No of spans	Foot path Width (m)	Cost of construction from 1995	Last Maintenance Details	Remarks	Ward No	Panchayat No	WaterShed ID	Ac. Date and Book Value	Addition Date and Cost	Deduction date and Cost	Depreciation(%)
								Cement Concrete	Rubble masonry	Steel	Wood														
1			2A	2B	2	3	4	5	6	7	8	9	10	11	12	13	14	15	16	17	18	19	20	21	22
333	9	220710050000000009	Culverts		കുളപ്പുര പന്തിക്കോട് മുണ്ടുതറ റോഡ്	0.500 kilometre		No	Yes	No	No	7.500	0.600				0		15						
334	10	220710050000000010	Culverts		വലിയപെരയിൽ ഖാദി ഉച്ചിത്തിടിൽ കുളപ്പുര	0.300 kilometre		No	Yes	No	No	7.500	0.600				0		15						

Local Body Name : Grama Panchayat

Form : Culverts and Bridges

Sub Form : Culverts and Bridges

Serial No	Book Page Rec No	FormRefID	Structure Type	Form3RefD	Road Name	Location (Chainage)	Construction Year	Construction Material				Length (m)	Width (m)	No of spans	Foot path Width (m)	Cost of construction from 1995	Last Maintenance Details	Remarks	Ward No	Panchayat No	WaterShed ID	Ac. Date and Book Value	Addition Date and Cost	Deduction date and Cost	Depreciation(%)
								Cement Concrete	Rubble masonry	Steel	Wood														
1			2A	2B	2	3	4	5	6	7	8	9	10	11	12	13	14	15	16	17	18	19	20	21	22
335	11	220710050000000011	Culverts		കയ്യൂർ സമാരക ചെറിയാക്കര ഏലോത്തുകാട് റോഡ്	0.300 kilometre		No	Yes	No	No	7.500	0.900				0		4						
336	12	220710050000000012	Culverts		കയ്യൂർ സമാരക ചെറിയാക്കര ഏലോത്തുകാട് റോഡ്	0.800 kilometre		No	Yes	No	No	5.000	0.900				0		4						

Local Body Name : Grama Panchayat

Form : Culverts and Bridges

Sub Form : Culverts and Bridges

Serial No	Book Page Rec No	FormRefID	Structure Type	Form3RefD	Road Name	Location (Chainage)	Construction Year	Construction Material				Length (m)	Width (m)	No of spans	Foot path Width (m)	Cost of construction from 1995	Last Maintenance Details	Remarks	Ward No	Panchayat No	WaterShed ID	Ac. Date and Book Value	Addition Date and Cost	Deduction date and Cost	Depreciation(%)
								Cement Concrete	Rubble masonry	Steel	Wood														
1			2A	2B	2	3	4	5	6	7	8	9	10	11	12	13	14	15	16	17	18	19	20	21	22
337	13	220710050000000013	Culverts		പെരിങ്ങാര മന്ദപ്പാല യൽ (പെരിങ്ങാര വായനശാല) റോഡ്	0.200 kilometre		No	Yes	No	No	7.500	0.600				0		7						
338	14	220710050000000014	Culverts		ചീമേനി പ്ലാതോളി ചുള്ളുവട് റോഡ്	250.000 kilometre		No	Yes	No	No	7.500	0.600				0		10						

Supervisor's Signature

Local Body Name : Grama Panchayat

Form : Culverts and Bridges

Sub Form : Culverts and Bridges

Serial No	Book Page Rec No	FormRefID	Structure Type	Form3RefD	Road Name	Location (Chainage)	Construction Year	Construction Material				Length (m)	Width (m)	No of spans	Foot path Width (m)	Cost of construction from 1995	Last Maintenance Details	Remarks	Ward No	Panchayat No	WaterShed ID	Ac. Date and Book Value	Addition Date and Cost	Deduction date and Cost	Depreciation(%)
								Cement Concrete	Rubble masonry	Steel	Wood														
1			2A	2B	2	3	4	5	6	7	8	9	10	11	12	13	14	15	16	17	18	19	20	21	22
339	15	220710050000000015	Culverts		കരിയാപ്പനാലുക്കുന്ന്	550.000		No	Yes	No	No	7.500	0.600				0		10						
337	16	220710050000000016	Culverts		കരിയാപ്പനാലുക്കുന്ന് റോഡിൽ ക്രോസ് ബാർ കം ബ്രിഡ്ജ്	1.000 kilometre		Yes	No	No	No	5.500	2.500	2			0		10						

Local Body Name : Grama Panchayat

Form : Culverts and Bridges

Sub Form : Culverts and Bridges

Serial No	Book Page Rec No	FormRefID	Structure Type	Form3RefD	Road Name	Location (Chainage)	Construction Year	Construction Material				Length (m)	Width (m)	No of spans	Foot path Width (m)	Cost of construction from 1995	Last Maintenance Details	Remarks	Ward No	Panchayat No	WaterShed ID	Ac. Date and Book Value	Addition Date and Cost	Deduction date and Cost	Depreciation(%)
								Cement Concrete	Rubble masonry	Steel	Wood														
1			2A	2B	2	3	4	5	6	7	8	9	10	11	12	13	14	15	16	17	18	19	20	21	22
328	17	220710050000000017	Culverts		ചീമേനി കോട്ട-വണ്ണാത്തിക്കാനം ഒയോളം റോഡ്	0.600		No	Yes	No	No	7.500	0.600	1			0		11						
329	18	220710050000000018	Culverts		ചീമേനി കോട്ട -വണ്ണാത്തികാനം ഒയോളം	1.950 kilometre		Yes	No	No	No	8.000	1.500	1			0		11						

Local Body Name : Grama Panchayat

Form : Culverts and Bridges

Sub Form : Culverts and Bridges

Serial No	Book Page Rec No	FormRefID	Structure Type	Form3RefD	Road Name	Location (Chainage)	Construction Year	Construction Material				Length (m)	Width (m)	No of spans	Foot path Width (m)	Cost of construction from 1995	Last Maintenance Details	Remarks	Ward No	Panchayat No	WaterShed ID	Ac. Date and Book Value	Addition Date and Cost	Deduction date and Cost	Depreciation(%)
								Cement Concrete	Rubble masonry	Steel	Wood														
1			2A	2B	2	3	4	5	6	7	8	9	10	11	12	13	14	15	16	17	18	19	20	21	22
330	19	220710050000000019	Culverts		ചീമേനി കോട്ട വണ്ണാത്തിക്കാമ്പം ഓയോളം	2.000 kilometre		No	Yes	No	No	7.500	0.600	1			0		11						
331	20	220710050000000020	Culverts		ചീമേനി കിഴക്കേക്കര സി.പി. റോഡ്	1.850 kilometre		Yes	No	No	No	6.000	3.000	1			0		10						

Local Body Name : Grama Panchayat

Form : Culverts and Bridges

Sub Form : Culverts and Bridges

Serial No	Book Page Rec No	FormRefID	Structure Type	Form3RefD	Road Name	Location (Chainage)	Construction Year	Construction Material				Length (m)	Width (m)	No of spans	Foot path Width (m)	Cost of construction from 1995	Last Maintenance Details	Remarks	Ward No	Panchayat No	WaterShed ID	Ac. Date and Book Value	Addition Date and Cost	Deduction date and Cost	Depreciation(%)
								Cement Concrete	Rubble masonry	Steel	Wood														
1			2A	2B	2	3	4	5	6	7	8	9	10	11	12	13	14	15	16	17	18	19	20	21	22
332	21	220710050000000021	Culverts		പലേറാം തൊണ്ടനാടം ആലത്തു അമ്പലം റോഡ്	1.820 kilometre		Yes	No	No	No	4.000	3.000	1			0		11						
333	22	220710050000000022	Culverts		പലേറാം തൊണ്ടനാടം ആലത്തു അമ്പലം റോഡ്	1.870 kilometre		No	Yes	No	No	7.500	0.600	1			0		11						

Supervisor's Signature

Local Body Name : Grama Panchayat

Form : Culverts and Bridges

Sub Form : Culverts and Bridges

Serial No	Book Page Rec No	FormRefID	Structure Type	Form3RefD	Road Name	Location (Chainage)	Construction Year	Construction Material				Length (m)	Width (m)	No of spans	Foot path Width (m)	Cost of construction from 1995	Last Maintenance Details	Remarks	Ward No	Panchayat No	WaterShed ID	Ac. Date and Book Value	Addition Date and Cost	Deduction date and Cost	Depreciation(%)
								Cement Concrete	Rubble masonry	Steel	Wood														
1			2A	2B	2	3	4	5	6	7	8	9	10	11	12	13	14	15	16	17	18	19	20	21	22
336	27	2207100500000000027	Culverts		തളിയാനാട് അളുലാട്ടു പള്ളിപ്പാറ റോഡ്	0.700 kilometre		No	Yes	No	No	10.000	0.900	1			0		6						
334	28	2207100500000000028	Culverts		തളിൻമാട അളുലാട്ടു പള്ളിപ്പാറ റോഡ്	0.750 kilometre		Yes	No	No	No	1.000	8.000	1			0		6						

Local Body Name : Grama Panchayat

Form : Culverts and Bridges

Sub Form : Culverts and Bridges

Serial No	Book Page Rec No	FormRefID	Structure Type	Form3RefD	Road Name	Location (Chainage)	Construction Year	Construction Material				Length (m)	Width (m)	No of spans	Foot path Width (m)	Cost of construction from 1995	Last Maintenance Details	Remarks	Ward No	Panchayat No	WaterShed ID	Ac. Date and Book Value	Addition Date and Cost	Deduction date and Cost	Depreciation(%)
								Cement Concrete	Rubble masonry	Steel	Wood														
1			2A	2B	2	3	4	5	6	7	8	9	10	11	12	13	14	15	16	17	18	19	20	21	22
336	29	220710050000000029	Culverts		തളിയാൻമട അള്ളിപ്പാറ റോഡ്	1.150 kilometre		Yes	No	No	No	8.000	4.000	2			0		6						
336	30	220710050000000030	Culverts		തളിയാൻമട അള്ളിപ്പാറ റോഡ്	1.200 kilometre		No	Yes	No	No	2.500	6.000	1			0		6						

Local Body Name : Grama Panchayat

Form : Culverts and Bridges

Sub Form : Culverts and Bridges

Serial No	Book Page Rec No	FormRefID	Structure Type	Form3RefD	Road Name	Location (Chainage)	Construction Year	Construction Material				Length (m)	Width (m)	No of spans	Foot path Width (m)	Cost of construction from 1995	Last Maintenance Details	Remarks	Ward No	Panchayat No	WaterShed ID	Ac. Date and Book Value	Addition Date and Cost	Deduction date and Cost	Depreciation(%)
								Cement Concrete	Rubble masonry	Steel	Wood														
1			2A	2B	2	3	4	5	6	7	8	9	10	11	12	13	14	15	16	17	18	19	20	21	22
337	31	2207100500000000031	Culverts		തളിയാൻമട അള്ളിപ്പാറ റോഡ്	1.200 kilometre		No	Yes	No	No	1.500	6.000	1			0		6						
337	32	2207100500000000032	Culverts		തളിയാൻമട അള്ളിപ്പാറ റോഡ്	1.500 kilometre		No	Yes	No	No	7.500	0.600	1			0		6						

Local Body Name : Grama Panchayat

Form : Culverts and Bridges

Sub Form : Culverts and Bridges

Serial No	Book Page Rec No	FormRefID	Structure Type	Form3RefD	Road Name	Location (Chainage)	Construction Year	Construction Material				Length (m)	Width (m)	No of spans	Foot path Width (m)	Cost of construction from 1995	Last Maintenance Details	Remarks	Ward No	Panchayat No	WaterShed ID	Ac. Date and Book Value	Addition Date and Cost	Deduction date and Cost	Depreciation(%)
								Cement Concrete	Rubble masonry	Steel	Wood														
1			2A	2B	2	3	4	5	6	7	8	9	10	11	12	13	14	15	16	17	18	19	20	21	22
338	33	2207100500000000033	Culverts		തളിയാൻമട അള്ളിപ്പാറ റോഡ്	2.200 kilometre		Yes	No	No	No	2.000	7.500	1			0		6						
339	34	2207100500000000034	Culverts		തളിയാൻമട അള്ളിപ്പാറ റോഡ്	2.600 kilometre		Yes	No	No	No	1.000	7.500	1			0		6						

Local Body Name : Grama Panchayat

Form : Culverts and Bridges

Sub Form : Culverts and Bridges

Serial No	Book Page Rec No	FormRefID	Structure Type	Form3RefD	Road Name	Location (Chainage)	Construction Year	Construction Material				Length (m)	Width (m)	No of spans	Foot path Width (m)	Cost of construction from 1995	Last Maintenance Details	Remarks	Ward No	Panchayat No	WaterShed ID	Ac. Date and Book Value	Addition Date and Cost	Deduction date and Cost	Depreciation(%)
								Cement Concrete	Rubble masonry	Steel	Wood														
1			2A	2B	2	3	4	5	6	7	8	9	10	11	12	13	14	15	16	17	18	19	20	21	22
389	35	2207100500000000035	Culverts		തളിയാൻമട അള്ളിപ്പാറ റോഡ്	3.150 kilometre		Yes	No	No	No	10.000	1.100	1			0		6						
390	36	2207100500000000036	Culverts		ചെറുവപ്പാടി കുണ്ടും മുക്കട റോഡ്	0.650 kilometre		Yes	No	No	No	1.500	6.000	1			0		7						

Supervisor's Signature

Local Body Name : Grama Panchayat

Form : Culverts and Bridges

Sub Form : Culverts and Bridges

Serial No	Book Page Rec No	FormRefID	Structure Type	Form3RefD	Road Name	Location (Chainage)	Construction Year	Construction Material				Length (m)	Width (m)	No of spans	Foot path Width (m)	Cost of construction from 1995	Last Maintenance Details	Remarks	Ward No	Panchayat No	WaterShed ID	Ac. Date and Book Value	Addition Date and Cost	Deduction date and Cost	Depreciation(%)
								Cement Concrete	Rubble masonry	Steel	Wood														
1			2A	2B	2	3	4	5	6	7	8	9	10	11	12	13	14	15	16	17	18	19	20	21	22
391	37	2207100500000000037	Culverts		ചെറുവപ്പാടി കുണ്ടും മുക്കട റോഡ്	1.100 kilometre		Yes	No	No	No	1.000	7.000	1			0		7						
392	38	2207100500000000038	Culverts		ചെറുവപ്പാടി കുണ്ടും മുക്കട റോഡ്	1.350 kilometre		Yes	No	No	No	1.500	7.000	1			0		7						

Local Body Name : Grama Panchayat

Form : Culverts and Bridges

Sub Form : Culverts and Bridges

Serial No	Book Page Rec No	FormRefID	Structure Type	Form3RefD	Road Name	Location (Chainage)	Construction Year	Construction Material				Length (m)	Width (m)	No of spans	Foot path Width (m)	Cost of construction from 1995	Last Maintenance Details	Remarks	Ward No	Panchayat No	WaterShed ID	Ac. Date and Book Value	Addition Date and Cost	Deduction date and Cost	Depreciation(%)
								Cement Concrete	Rubble masonry	Steel	Wood														
1			2A	2B	2	3	4	5	6	7	8	9	10	11	12	13	14	15	16	17	18	19	20	21	22
394	39	220710050000000039	Culverts		ചെറുവപ്പാടി കുണ്ടും മുക്കട റോഡ്	1.650 kilometre		No	Yes	No	No	7.500	0.600	1			0		7						
397	40	220710050000000040	Culverts		ചെറുവപ്പാടി കുണ്ടും മുക്കട റോഡ്	2.100 kilometre		No	Yes	No	No	7.500	0.900	1			0		7						

Local Body Name : Grama Panchayat

Form : Culverts and Bridges

Sub Form : Culverts and Bridges

Serial No	Book Page Rec No	FormRefID	Structure Type	Form3RefD	Road Name	Location (Chainage)	Construction Year	Construction Material				Length (m)	Width (m)	No of spans	Foot path Width (m)	Cost of construction from 1995	Last Maintenance Details	Remarks	Ward No	Panchayat No	WaterShed ID	Ac. Date and Book Value	Addition Date and Cost	Deduction date and Cost	Depreciation(%)
								Cement Concrete	Rubble masonry	Steel	Wood														
1			2A	2B	2	3	4	5	6	7	8	9	10	11	12	13	14	15	16	17	18	19	20	21	22
398	41	220710050000000041	Culverts		ചെറുവപ്പാടി കുണ്ടും മുക്കട റോഡ്	2.250 kilometre		Yes	No	No	No	1.500	7.000	1			0		7						
399	42	220710050000000042	Culverts		ചെറുവപ്പാടി കുണ്ടും മുക്കട റോഡ്	2.500 kilometre		No	Yes	No	No	12.500	0.900	2			0		7						

Supervisor's Signature

Local Body Name : Grama Panchayat

Form : Culverts and Bridges

Sub Form : Culverts and Bridges

Serial No	Book Page Rec No	FormRefID	Structure Type	Form3RefD	Road Name	Location (Chainage)	Construction Year	Construction Material				Length (m)	Width (m)	No of spans	Foot path Width (m)	Cost of construction from 1995	Last Maintenance Details	Remarks	Ward No	Panchayat No	WaterShed ID	Ac. Date and Book Value	Addition Date and Cost	Deduction date and Cost	Depreciation(%)
								Cement Concrete	Rubble masonry	Steel	Wood														
1			2A	2B	2	3	4	5	6	7	8	9	10	11	12	13	14	15	16	17	18	19	20	21	22
400	43	220710050000000043	Culverts		ചെറുവപ്പാടി കുണ്ടും മുക്കട റോഡ്	2.600 kilometre		Yes	No	No	No	1.000	7.500	1			0		7						
401	44	220710050000000044	Culverts		ചെറുവപ്പാടി കുണ്ടും മുക്കട റോഡ്	3.050 kilometre		Yes	No	No	No	1.000	7.500	1			0		7						

Local Body Name : Grama Panchayat

Form : Culverts and Bridges

Sub Form : Culverts and Bridges

Serial No	Book Page Rec No	FormRefID	Structure Type	Form3RefD	Road Name	Location (Chainage)	Construction Year	Construction Material				Length (m)	Width (m)	No of spans	Foot path Width (m)	Cost of construction from 1995	Last Maintenance Details	Remarks	Ward No	Panchayat No	WaterShed ID	Ac. Date and Book Value	Addition Date and Cost	Deduction date and Cost	Depreciation(%)
								Cement Concrete	Rubble masonry	Steel	Wood														
1			2A	2B	2	3	4	5	6	7	8	9	10	11	12	13	14	15	16	17	18	19	20	21	22
402	45	2207100500000000045	Culverts		ചെറുവപ്പാടി കുണ്ടും മുക്കട റോഡ്	3.350 kilometre		No	Yes	No	No	7.500	0.900	1			0		7						
403	46	2207100500000000046	Culverts		ചെറുവപ്പാടി കുണ്ടും മുക്കര റോഡ്	3.500 kilometre		Yes	No	No	No	1.500	7.500	1			0		7						

Local Body Name : Grama Panchayat

Form : Culverts and Bridges

Sub Form : Culverts and Bridges

Serial No	Book Page Rec No	FormRefID	Structure Type	Form3RefD	Road Name	Location (Chainage)	Construction Year	Construction Material				Length (m)	Width (m)	No of spans	Foot path Width (m)	Cost of construction from 1995	Last Maintenance Details	Remarks	Ward No	Panchayat No	WaterShed ID	Ac. Date and Book Value	Addition Date and Cost	Deduction date and Cost	Depreciation(%)
								Cement Concrete	Rubble masonry	Steel	Wood														
1			2A	2B	2	3	4	5	6	7	8	9	10	11	12	13	14	15	16	17	18	19	20	21	22
405	47	2207100500000000047	Culverts		നിടുംബ ചള്ളുവരേക്കാട് ആലത്തുരോഡ്	500.000 kilometre		No	Yes	No	No	7.500	0.600	1			0		11						
406	48	2207100500000000048	Culverts		നിടുംബ ചള്ളുവരേക്കാട് ആലത്തുരോഡ്	1.000 kilometre		No	Yes	No	No	7.500	0.600	1			0		11						

Local Body Name : Grama Panchayat

Form : Culverts and Bridges

Sub Form : Culverts and Bridges

Serial No	Book Page Rec No	FormRefID	Structure Type	Form3RefD	Road Name	Location (Chainage)	Construction Year	Construction Material				Length (m)	Width (m)	No of spans	Foot path Width (m)	Cost of construction from 1995	Last Maintenance Details	Remarks	Ward No	Panchayat No	WaterShed ID	Ac. Date and Book Value	Addition Date and Cost	Deduction date and Cost	Depreciation(%)
								Cement Concrete	Rubble masonry	Steel	Wood														
1			2A	2B	2	3	4	5	6	7	8	9	10	11	12	13	14	15	16	17	18	19	20	21	22
406	49	220710050000000049	Others		തിമിരി തോടിനു കളത്തും തായലിൽ നടപ്പാലം	0.000		Yes	No	No	No	7.000	1.200	1			0	Foot bridge	14						
407	50	220710050000000050	Others		തിമിരി തോടിന് പട്ടരപ്പൻ നടപ്പാലം	0.000		Yes	No	No	No	7.000	1.200	1			0	Food bridge	14						

Local Body Name : Grama Panchayat

Form : Culverts and Bridges

Sub Form : Culverts and Bridges

Serial No	Book Page Rec No	FormRefID	Structure Type	Form3RefD	Road Name	Location (Chainage)	Construction Year	Construction Material				Length (m)	Width (m)	No of spans	Foot path Width (m)	Cost of construction from 1995	Last Maintenance Details	Remarks	Ward No	Panchayat No	WaterShed ID	Ac. Date and Book Value	Addition Date and Cost	Deduction date and Cost	Depreciation(%)
								Cement Concrete	Rubble masonry	Steel	Wood														
1			2A	2B	2	3	4	5	6	7	8	9	10	11	12	13	14	15	16	17	18	19	20	21	22
408	51	2207100500000000051	Others		കുപ്പമൺ നടപ്പാലം	0.000		Yes	No	No	No	5.000	1.200	1			0	Food bridge	9						
1	52	2207100500000000052	Culverts	607296	കുനുകിണറുകര തിമിരി അമ്പലം	1000.000 metre	111	Yes	No	No	No	9.000	3.500	1	6.000	500,000	0	Constra ction under M L A Fund	14						

Local Body Name : Grama Panchayat

Form : Culverts and Bridges

Sub Form : Culverts and Bridges

Serial No	Book Page Rec No	FormRefID	Structure Type	Form3RefD	Road Name	Location (Chainage)	Construction Year	Construction Material				Length (m)	Width (m)	No of spans	Foot path Width (m)	Cost of construction from 1995	Last Maintenance Details	Remarks	Ward No	Panchayat No	WaterShed ID	Ac. Date and Book Value	Addition Date and Cost	Deduction date and Cost	Depreciation(%)
								Cement Concrete	Rubble masonry	Steel	Wood														
1			2A	2B	2	3	4	5	6	7	8	9	10	11	12	13	14	15	16	17	18	19	20	21	22
2	53	220710050000000053	Culverts	607423	കരക്കുപ്പമ്പലം ചീനുള്ള അമ്മാടേക്കാട് റോഡ്	500.000 metre	111	No	Yes	No	No	5.000	0.750	1	4.000	75,000	0		10						
338	54	220710050000000054	Culverts	607296	കുന്ദുകിണറുകര - തിമിരി അമ്പലം റോഡ്	800.000 metre	112	Yes	No	No	No	8.000	1.500	1	8.000	250,000	0	Construction under MP Fund	14						

Local Body Name : Grama Panchayat

Form : Culverts and Bridges

Sub Form : Culverts and Bridges

Serial No	Book Page Rec No	FormRefID	Structure Type	Form3RefD	Road Name	Location (Chainage)	Construction Year	Construction Material				Length (m)	Width (m)	No of spans	Foot path Width (m)	Cost of construction from 1995	Last Maintenance Details	Remarks	Ward No	Panchayat No	WaterShed ID	Ac. Date and Book Value	Addition Date and Cost	Deduction date and Cost	Depreciation(%)
								Cement Concrete	Rubble masonry	Steel	Wood														
1			2A	2B	2	3	4	5	6	7	8	9	10	11	12	13	14	15	16	17	18	19	20	21	22
339	55	2207100500000000055	Culverts	607296	കുന്ദുകി ണുകര - തിമിരി അമ്പലം റോഡ്	600.000 metre	112	Yes	No	No	No	8.000	1.500	1		250,000	0	Constru ction Under MP Fund	14						
340	56	2207100500000000056	Culverts	607417	ചീമേനി കോട്ട - വണ്ണാത്തി ക്കാനം - ഒയോളം റോഡ്	1800.000 metre	112	Yes	No	No	No	7.000	3.000	1		730,000	0	Panchay at Fund	11						

Local Body Name : Grama Panchayat

Form : Culverts and Bridges

Sub Form : Culverts and Bridges

Serial No	Book Page Rec No	FormRefID	Structure Type	Form3RefD	Road Name	Location (Chainage)	Construction Year	Construction Material				Length (m)	Width (m)	No of spans	Foot path Width (m)	Cost of construction from 1995	Last Maintenance Details	Remarks	Ward No	Panchayat No	WaterShed ID	Ac. Date and Book Value	Addition Date and Cost	Deduction date and Cost	Depreciation(%)
								Cement Concrete	Rubble masonry	Steel	Wood														
1			2A	2B	2	3	4	5	6	7	8	9	10	11	12	13	14	15	16	17	18	19	20	21	22
341	57	220710050000000057	Culverts		ഇടത്തിനാകുഴി - ചെറുവപ്പാടി തട്ടുരോഡ്	40.000 metre	112	No	Yes	No	No	5.000	0.600	1		100,000	0		9						
0	58	220710050000000058	Culverts	607343	മുഴക്കോം സാംസ്കാരിക നിലയം - കിഴക്കേക്കര റോഡ്	0.000	113	No	Yes	No	No	2.000	5.000	1	4.000	161,463	0		2						

Supervisor's Signature

Local Body Name : Grama Panchayat

Form : Culverts and Bridges

Sub Form : Culverts and Bridges

Serial No	Book Page Rec No	FormRefID	Structure Type	Form3RefD	Road Name	Location (Chainage)	Construction Year	Construction Material				Length (m)	Width (m)	No of spans	Foot path Width (m)	Cost of construction from 1995	Last Maintenance Details	Remarks	Ward No	Panchayat No	WaterShed ID	Ac. Date and Book Value	Addition Date and Cost	Deduction date and Cost	Depreciation(%)
								Cement Concrete	Rubble masonry	Steel	Wood														
1			2A	2B	2	3	4	5	6	7	8	9	10	11	12	13	14	15	16	17	18	19	20	21	22
059		2207100500000000059	Culverts	607409	കനോത്ത പൊയിൽ - പട്ടോളി റോഡ്	0.000	113	Yes	No	No	No	2.000	8.000	1	6.000	496,577	0		9						
060		2207100500000000060	Culverts	607378	മയ്യൽ - പൊതാവൂർ റോഡ്	0.000	113	Yes	No	No	No	2.500	9.000	1	7.000	275,903	0		6						

Local Body Name : Grama Panchayat

Form : Culverts and Bridges

Sub Form : Culverts and Bridges

Serial No	Book Page Rec No	FormRefID	Structure Type	Form3RefD	Road Name	Location (Chainage)	Construction Year	Construction Material				Length (m)	Width (m)	No of spans	Foot path Width (m)	Cost of construction from 1995	Last Maintenance Details	Remarks	Ward No	Panchayat No	WaterShed ID	Ac. Date and Book Value	Addition Date and Cost	Deduction date and Cost	Depreciation(%)
								Cement Concrete	Rubble masonry	Steel	Wood														
1			2A	2B	2	3	4	5	6	7	8	9	10	11	12	13	14	15	16	17	18	19	20	21	22
0	61	2207100500000000061	Bridges		തിമിരി പാലത്തേറ വിസിബി കം ട്രാക്ടർ വെ	0.000		No	No	No	No	7.800	3.300	4			0		15						
0	62	2207100500000000062	Others		ചീമേനി ഫാഹറ സിനുസമ പെരുള്ള ഡ്രെയിനേജ്	0.000		No	No	No	No				2,600,000		0								

Local Body Name : Grama Panchayat

Asset register II

Form : Culverts and Bridges

Sub Form : Culverts and Bridges

Serial No	Book Page Rec No	FormRefID	Structure Type	Form3RefD	Road Name	Location (Chainage)	Construction Year	Construction Material				Length (m)	Width (m)	No of spans	Foot path Width (m)	Cost of construction from 1995	Last Maintenance Details	Remarks	Ward No	Panchayat No	WaterShed ID	Ac. Date and Book Value	Addition Date and Cost	Deduction date and Cost	Depreciation(%)
								Cement Concrete	Rubble masonry	Steel	Wood														
1			2A	2B	2	3	4	5	6	7	8	9	10	11	12	13	14	15	16	17	18	19	20	21	22
1	AR/II/3011	220700130100000001	Culverts		കൊത്തകര നിടുമ്പ റോഡ്	4900.000 metre		Yes	No	No	No	8.000	2.000	1			0		15						
2	AR/II/3012	220700130100000002	Culverts	607281	കൊത്ത ഒകര മുണ്ടൂത ര്	3200.000 kilometre		Yes	No	No	No	6.000	2.000	1			0		15						

Local Body Name : Grama Panchayat

Asset register II

Form : Culverts and Bridges

Sub Form : Culverts and Bridges

Serial No	Book Page Rec No	FormRefID	Structure Type	Form3RefD	Road Name	Location (Chainage)	Construction Year	Construction Material				Length (m)	Width (m)	No of spans	Foot path Width (m)	Cost of construction from 1995	Last Maintenance Details	Remarks	Ward No	Panchayat No	WaterShed ID	Ac. Date and Book Value	Addition Date and Cost	Deduction date and Cost	Depreciation(%)
								Cement Concrete	Rubble masonry	Steel	Wood														
1			2A	2B	2	3	4	5	6	7	8	9	10	11	12	13	14	15	16	17	18	19	20	21	22
1	AR/II/3013	220700130100000003	Others	607281	ചെറുകുണ്ട് തോട് നടപ്പാലം	0.000 metre		Yes	No	No	No	4.750	1.500				0		14						
2	AR/II/3014	220700130100000004	Others		ചെറുകുണ്ട് തോട് നടപ്പാലം	0.000 metre	105	Yes	No	No	No	6.000	1.500		90,000		0		14						

Local Body Name : Grama Panchayat

Asset register II

Form : Culverts and Bridges

Sub Form : Culverts and Bridges

Serial No	Book Page Rec No	FormRefID	Structure Type	Form3RefD	Road Name	Location (Chainage)	Construction Year	Construction Material				Length (m)	Width (m)	No of spans	Foot path Width (m)	Cost of construction from 1995	Last Maintenance Details	Remarks	Ward No	Panchayat No	WaterShed ID	Ac. Date and Book Value	Addition Date and Cost	Deduction date and Cost	Depreciation(%)
								Cement Concrete	Rubble masonry	Steel	Wood														
1			2A	2B	2	3	4	5	6	7	8	9	10	11	12	13	14	15	16	17	18	19	20	21	22
3	AR/II/3021	220700130200000001	Culverts		കുന്ദുകിണറുകൾ പൂർണ്ണമായും പണി പൂർത്തിയാക്കിയ റോഡ്	1000.000 metre		Yes	No	No	No	6.000	2.000	1			0		14						
4	AR/II/3022	220700130200000002	Culverts	607291	ചെറുകുന്ന് - പൂലത്തുപുഴ കുന്നിൻകിണറുകൾ	500.000 kilometre		Yes	No	No	No	6.000	1.000	1			0		13						

Supervisor's Signature

Local Body Name : Grama Panchayat

Asset register II

Form : Culverts and Bridges

Sub Form : Culverts and Bridges

Serial No	Book Page Rec No	FormRefID	Structure Type	Form3RefD	Road Name	Location (Chainage)	Construction Year	Construction Material				Length (m)	Width (m)	No of spans	Foot path Width (m)	Cost of construction from 1995	Last Maintenance Details	Remarks	Ward No	Panchayat No	WaterShed ID	Ac. Date and Book Value	Addition Date and Cost	Deduction date and Cost	Depreciation(%)
								Cement Concrete	Rubble masonry	Steel	Wood														
1			2A	2B	2	3	4	5	6	7	8	9	10	11	12	13	14	15	16	17	18	19	20	21	22
3	AR/II/3023	220700130200000003	Others		ചാലക്കോട്ടു തൊട് കോസ് ബാർ	0.000 kilometre		Yes	No	No	No	6.150	1.530	1		100,000	0		2						
4	AR/II/3024	220700130200000004	Others		ചരലിൽ കോസ് ബാർ	0.000 metre		Yes	No	No	No	5.350	3.350	2		125,000	0		4						

Local Body Name : Grama Panchayat

Asset register II

Form : Culverts and Bridges

Sub Form : Culverts and Bridges

Serial No	Book Page Rec No	FormRefID	Structure Type	Form3RefD	Road Name	Location (Chainage)	Construction Year	Construction Material				Length (m)	Width (m)	No of spans	Foot path Width (m)	Cost of construction from 1995	Last Maintenance Details	Remarks	Ward No	Panchayat No	WaterShed ID	Ac. Date and Book Value	Addition Date and Cost	Deduction date and Cost	Depreciation(%)
								Cement Concrete	Rubble masonry	Steel	Wood														
1			2A	2B	2	3	4	5	6	7	8	9	10	11	12	13	14	15	16	17	18	19	20	21	22
5	AR/II/3031	220700130300000001	Culverts	607282	ചെമ്പ്രാക്കണം -പേരുതേരി റോഡ്	250.000 metre		Yes	No	No	No	6.200	2.000	1			0		13						
6	AR/II/3032	220700130300000002	Culverts	607282	ചെമ്പ്രാക്കണം -പേരുതേരി റോഡ്	250.000 metre		Yes	No	No	No	6.000	2.000	1			0		13						

Local Body Name : Grama Panchayat

Asset register II

Form : Culverts and Bridges

Sub Form : Culverts and Bridges

Serial No	Book Page Rec No	FormRefID	Structure Type	Form3RefD	Road Name	Location (Chainage)	Construction Year	Construction Material				Length (m)	Width (m)	No of spans	Foot path Width (m)	Cost of construction from 1995	Last Maintenance Details	Remarks	Ward No	Panchayat No	WaterShed ID	Ac. Date and Book Value	Addition Date and Cost	Deduction date and Cost	Depreciation(%)
								Cement Concrete	Rubble masonry	Steel	Wood														
1			2A	2B	2	3	4	5	6	7	8	9	10	11	12	13	14	15	16	17	18	19	20	21	22
5	AR/II/3033	2207001303000000003	Others	607308	മുഴക്കോം നടപ്പാലം	0.000		Yes	No	No	No	6.000	1.500			150,000	0		2						
7	AR/II/3041	2207001304000000001	Culverts	607283	കള്ളക്കൊല്ലി തച്ചുർണം പൊയിൽ പേരുതോൽ	100.000 metre		Yes	No	No	No	6.000	2.000	1			0		13						

Local Body Name : Grama Panchayat

Asset register II

Form : Culverts and Bridges

Sub Form : Culverts and Bridges

Serial No	Book Page Rec No	FormRefID	Structure Type	Form3RefD	Road Name	Location (Chainage)	Construction Year	Construction Material				Length (m)	Width (m)	No of spans	Foot path Width (m)	Cost of construction from 1995	Last Maintenance Details	Remarks	Ward No	Panchayat No	WaterShed ID	Ac. Date and Book Value	Addition Date and Cost	Deduction date and Cost	Depreciation(%)
								Cement Concrete	Rubble masonry	Steel	Wood														
1			2A	2B	2	3	4	5	6	7	8	9	10	11	12	13	14	15	16	17	18	19	20	21	22
8	AR/II/3042	220700130400000002	Culverts	607305	കുഞ്ഞിപ്പാട് കണ്ണടയിൽ	13350.000 metre		Yes	No	No	No	6.000	2.000	1			0		15						
9	AR/II/3051	2207001305000000001	Culverts		നാപ്പാലം രാമമണി	1150.000 metre		Yes	No	No	No	6.000	2.000	1			0		1						

Local Body Name : Grama Panchayat

Asset register II

Form : Culverts and Bridges

Sub Form : Culverts and Bridges

Serial No	Book Page Rec No	FormRefID	Structure Type	Form3RefD	Road Name	Location (Chainage)	Construction Year	Construction Material				Length (m)	Width (m)	No of spans	Foot path Width (m)	Cost of construction from 1995	Last Maintenance Details	Remarks	Ward No	Panchayat No	WaterShed ID	Ac. Date and Book Value	Addition Date and Cost	Deduction date and Cost	Depreciation(%)
								Cement Concrete	Rubble masonry	Steel	Wood														
1			2A	2B	2	3	4	5	6	7	8	9	10	11	12	13	14	15	16	17	18	19	20	21	22
10	AR/II/3052	220700130500000002	Culverts	607317	മുഴക്കൊം ക്കായിക്കൊട് വായനശാല	0.000 metre		Yes	No	No	No	6.000	1.000	1			0		1						
11	AR/II/3061	220700130600000001	Culverts	607317	മുഴക്കൊം ദിനേഷ് - ക്കായിക്കൊട് സി വി വായനശാല	900.000 kilometre		No	No	No	No	6.000	1.000	1			0		1						

Supervisor's Signature

Local Body Name : Grama Panchayat

Asset register II

Form : Culverts and Bridges

Sub Form : Culverts and Bridges

Serial No	Book Page Rec No	FormRefID	Structure Type	Form3RefD	Road Name	Location (Chainage)	Construction Year	Construction Material				Length (m)	Width (m)	No of spans	Foot path Width (m)	Cost of construction from 1995	Last Maintenance Details	Remarks	Ward No	Panchayat No	WaterShed ID	Ac. Date and Book Value	Addition Date and Cost	Deduction date and Cost	Depreciation(%)
								Cement Concrete	Rubble masonry	Steel	Wood														
1			2A	2B	2	3	4	5	6	7	8	9	10	11	12	13	14	15	16	17	18	19	20	21	22
12	AR/II/ 306 2	220700130600000002	Culverts	607326	ചരൽ അലംതട്ട	250.000 kilometre		Yes	No	No	No	7.000	1.000	1		245,659	0		4						
13	AR/II/ 307 1	220700130700000001	Culverts	607326	ചരൽ -ആല തട്ട	300.000 metre		Yes	No	No	No	7.000	1.000	1			0		4						

Local Body Name : Grama Panchayat

Asset register II

Form : Culverts and Bridges

Sub Form : Culverts and Bridges

Serial No	Book Page Rec No	FormRefID	Structure Type	Form3RefD	Road Name	Location (Chainage)	Construction Year	Construction Material				Length (m)	Width (m)	No of spans	Foot path Width (m)	Cost of construction from 1995	Last Maintenance Details	Remarks	Ward No	Panchayat No	WaterShed ID	Ac. Date and Book Value	Addition Date and Cost	Deduction date and Cost	Depreciation(%)
								Cement Concrete	Rubble masonry	Steel	Wood														
1			2A	2B	2	3	4	5	6	7	8	9	10	11	12	13	14	15	16	17	18	19	20	21	22
14	AR/II/3072	220700130700000002	Culverts		ചരൽ ആലട്ട	320.000 kilometre		Yes	No	No	No	7.000	1.000	1			0		4						
1	AR/II/3081	2207001308000000001	Culverts		ചരൽ-ആലട്ട	800.000 kilometre		Yes	No	No	No	7.250	5.850	1			0		4						

Local Body Name : Grama Panchayat

Asset register II

Form : Culverts and Bridges

Sub Form : Culverts and Bridges

Serial No	Book Page Rec No	FormRefID	Structure Type	Form3RefD	Road Name	Location (Chainage)	Construction Year	Construction Material				Length (m)	Width (m)	No of spans	Foot path Width (m)	Cost of construction from 1995	Last Maintenance Details	Remarks	Ward No	Panchayat No	WaterShed ID	Ac. Date and Book Value	Addition Date and Cost	Deduction date and Cost	Depreciation(%)
								Cement Concrete	Rubble masonry	Steel	Wood														
1			2A	2B	2	3	4	5	6	7	8	9	10	11	12	13	14	15	16	17	18	19	20	21	22
16	AR/II/3082	220700130800000002	Culverts		ചരൽ-ആലത്തു	1015.000 kilometre		Yes	No	No	No	7.000	1.000	1			0	0	4						
17	AR/II/3091	220700130900000001	Culverts		ചരൽ-ആലത്തു	1675.000 kilometre		Yes	No	No	No	7.000	1.000	1			0		4						

Local Body Name : Grama Panchayat

Asset register II

Form : Culverts and Bridges

Sub Form : Culverts and Bridges

Serial No	Book Page Rec No	FormRefID	Structure Type	Form3RefD	Road Name	Location (Chainage)	Construction Year	Construction Material				Length (m)	Width (m)	No of spans	Foot path Width (m)	Cost of construction from 1995	Last Maintenance Details	Remarks	Ward No	Panchayat No	WaterShed ID	Ac. Date and Book Value	Addition Date and Cost	Deduction date and Cost	Depreciation(%)
								Cement Concrete	Rubble masonry	Steel	Wood														
1			2A	2B	2	3	4	5	6	7	8	9	10	11	12	13	14	15	16	17	18	19	20	21	22
18	AR/II/3092	220700130900000002	Culverts	607326	ചരൽ-ആലത്തു	1815.000 metre		Yes	No	No	No	7.000	1.000	1			0		4						
21	AR/II/3101	220700131000000001	Culverts	607329	മൊടൊന്നടം - ഇരിയിൽ	950.000 metre		No	Yes	No	No	7.500	0.600				0		3						

Local Body Name : Grama Panchayat

Asset register II

Form : Culverts and Bridges

Sub Form : Culverts and Bridges

Serial No	Book Page Rec No	FormRefID	Structure Type	Form3RefD	Road Name	Location (Chainage)	Construction Year	Construction Material				Length (m)	Width (m)	No of spans	Foot path Width (m)	Cost of construction from 1995	Last Maintenance Details	Remarks	Ward No	Panchayat No	WaterShed ID	Ac. Date and Book Value	Addition Date and Cost	Deduction date and Cost	Depreciation(%)
								Cement Concrete	Rubble masonry	Steel	Wood														
1			2A	2B	2	3	4	5	6	7	8	9	10	11	12	13	14	15	16	17	18	19	20	21	22
22	AR/II/3102	22070013100000002	Culverts	607330	വരിയമ്പലം വടക്കേക്കര	1400.000 kilometre		No	Yes	No	No	7.500	0.600				0		2						
23	AR/II/3111	2207001311000000001	Culverts	607334	വടക്കേക്കര - പുറ്റക്കാട്	500.000 kilometre		Yes	No	No	No	7.000	1.000				0		2						

Local Body Name : Grama Panchayat

Asset register II

Form : Culverts and Bridges

Sub Form : Culverts and Bridges

Serial No	Book Page Rec No	FormRefID	Structure Type	Form3RefD	Road Name	Location (Chainage)	Construction Year	Construction Material				Length (m)	Width (m)	No of spans	Foot path Width (m)	Cost of construction from 1995	Last Maintenance Details	Remarks	Ward No	Panchayat No	WaterShed ID	Ac. Date and Book Value	Addition Date and Cost	Deduction date and Cost	Depreciation(%)
								Cement Concrete	Rubble masonry	Steel	Wood														
1			2A	2B	2	3	4	5	6	7	8	9	10	11	12	13	14	15	16	17	18	19	20	21	22
24	AR/II/3112	220700131100000002	Culverts	607336	മുഴക്കൊം സാംസ്കാരിക നിലയം കിഴക്കേക്കര റോഡ്	350.000 metre	107	Yes	No	No	No	6.000	1.000	1		0		2							
25	AR/II/3131	220700131300000001	Culverts	607320	കുക്കൈ ക്കായിക്കോട് വെള്ളാട്ട് താക്കൈ റോഡ്	500.000 metre		Yes	No	No	No	5.000	1.000	1	100,000	0		1							

Supervisor's Signature

Local Body Name : Grama Panchayat

Asset register II

Form : Culverts and Bridges

Sub Form : Culverts and Bridges

Serial No	Book Page Rec No	FormRefID	Structure Type	Form3RefD	Road Name	Location (Chainage)	Construction Year	Construction Material				Length (m)	Width (m)	No of spans	Foot path Width (m)	Cost of construction from 1995	Last Maintenance Details	Remarks	Ward No	Panchayat No	WaterShed ID	Ac. Date and Book Value	Addition Date and Cost	Deduction date and Cost	Depreciation(%)
								Cement Concrete	Rubble masonry	Steel	Wood														
1			2A	2B	2	3	4	5	6	7	8	9	10	11	12	13	14	15	16	17	18	19	20	21	22
26	AR/II/3132	220700131300000002	Culverts	607318	കുക്കൈ - ക്കായിക്കോട് വെള്ളാട്ടു താങ്കൈ റോഡ്	900.000 metre		Yes	No	No	No	5.000	1.000	1		0		1							
27	AR/II/3141	220700131400000001	Culverts	607352	പട്ടോട് - അരയാലിൻകിഴിയിൽ മുണ്ടക്കര	2850.000 kilometre		Yes	No	No	No	8.000	1.000			0		15							

Local Body Name : Grama Panchayat

Asset register II

Form : Culverts and Bridges

Sub Form : Culverts and Bridges

Serial No	Book Page Rec No	FormRefID	Structure Type	Form3RefD	Road Name	Location (Chainage)	Construction Year	Construction Material				Length (m)	Width (m)	No of spans	Foot path Width (m)	Cost of construction from 1995	Last Maintenance Details	Remarks	Ward No	Panchayat No	WaterShed ID	Ac. Date and Book Value	Addition Date and Cost	Deduction date and Cost	Depreciation(%)
								Cement Concrete	Rubble masonry	Steel	Wood														
1			2A	2B	2	3	4	5	6	7	8	9	10	11	12	13	14	15	16	17	18	19	20	21	22
28	AR/II/ 314 2	22070013140000002	Culverts	607356	പിലാവളപ്പു കിഴക്കേക്കര	400.000 kilometre		Yes	No	No	No	5.000	0.600				0		15						
29	AR/II/ 315 1	22070013150000001	Culverts	607383	പിലാവളപ്പു കിഴക്കേക്കര	550.000 metre		No	Yes	No	No	7.500	0.600				0		15						

Local Body Name : Grama Panchayat

Asset register II

Form : Culverts and Bridges

Sub Form : Culverts and Bridges

Serial No	Book Page Rec No	FormRefID	Structure Type	Form3RefD	Road Name	Location (Chainage)	Construction Year	Construction Material				Length (m)	Width (m)	No of spans	Foot path Width (m)	Cost of construction from 1995	Last Maintenance Details	Remarks	Ward No	Panchayat No	WaterShed ID	Ac. Date and Book Value	Addition Date and Cost	Deduction date and Cost	Depreciation(%)
								Cement Concrete	Rubble masonry	Steel	Wood														
1			2A	2B	2	3	4	5	6	7	8	9	10	11	12	13	14	15	16	17	18	19	20	21	22
30	AR/II/3152	22070013150000002	Culverts	607383	കാക്കടവ് -അറുകര	2000.000 kilometre		Yes	No	No	No	6.000	2.000	1			0		8						
31	AR/II/3161	22070013160000001	Culverts	607399	കുളിയാട് -പള്ളിപ്പാറ	400.000 kilometre		Yes	No	No	No	6.000	2.000	1			0		7						

[Signature Box]

Local Body Name : Grama Panchayat

Asset register II

Form : Culverts and Bridges

Sub Form : Culverts and Bridges

Serial No	Book Page Rec No	FormRefID	Structure Type	Form3RefD	Road Name	Location (Chainage)	Construction Year	Construction Material				Length (m)	Width (m)	No of spans	Foot path Width (m)	Cost of construction from 1995	Last Maintenance Details	Remarks	Ward No	Panchayat No	WaterShed ID	Ac. Date and Book Value	Addition Date and Cost	Deduction date and Cost	Depreciation(%)
								Cement Concrete	Rubble masonry	Steel	Wood														
1			2A	2B	2	3	4	5	6	7	8	9	10	11	12	13	14	15	16	17	18	19	20	21	22
32	AR/II/3162	220700131600000002	Culverts	607409	കനോതു പൊയിൽ കുളിയാട റോഡ്	250.000 metre		Yes	No	No	No	8.000	5.000	1			0		9						
33	AR/II/3163	220700131600000003	Culverts		കനോതു പൊയിൽ കുളിയാട റോഡ്	1220.000 metre		Yes	No	No	No	6.000	1.000	1			0		9						

Local Body Name : Grama Panchayat

Asset register II

Form : Culverts and Bridges

Sub Form : Culverts and Bridges

Serial No	Book Page Rec No	FormRefID	Structure Type	Form3RefD	Road Name	Location (Chainage)	Construction Year	Construction Material				Length (m)	Width (m)	No of spans	Foot path Width (m)	Cost of construction from 1995	Last Maintenance Details	Remarks	Ward No	Panchayat No	WaterShed ID	Ac. Date and Book Value	Addition Date and Cost	Deduction date and Cost	Depreciation(%)
								Cement Concrete	Rubble masonry	Steel	Wood														
1			2A	2B	2	3	4	5	6	7	8	9	10	11	12	13	14	15	16	17	18	19	20	21	22
33	AR/II/3171	220700131700000001	Culverts	607410	നിടുമ്പ ചങ്ങുവേക്കാട് -ആലാത്തു റോഡ്	3400.000 metre		Yes	No	No	No	7.000	1.000	1			0		11						
34	AR/II/3172	220700131700000002	Culverts	607411	പല്ലോം -സി അർസി റോഡ്	200.000 metre		Yes	No	No	No	7.000	1.000	1			0		4						

Supervisor's Signature

Local Body Name : Grama Panchayat

Asset register II

Form : Culverts and Bridges

Sub Form : Culverts and Bridges

Serial No	Book Page Rec No	FormRefID	Structure Type	Form3RefD	Road Name	Location (Chainage)	Construction Year	Construction Material				Length (m)	Width (m)	No of spans	Foot path Width (m)	Cost of construction from 1995	Last Maintenance Details	Remarks	Ward No	Panchayat No	WaterShed ID	Ac. Date and Book Value	Addition Date and Cost	Deduction date and Cost	Depreciation(%)
								Cement Concrete	Rubble masonry	Steel	Wood														
1			2A	2B	2	3	4	5	6	7	8	9	10	11	12	13	14	15	16	17	18	19	20	21	22
35	AR/II/3181	22070013180000001	Culverts	607305	കരന്ദവയൽ	230.000 kilometre		Yes	No	No	No	7.000	4.000	3			0	Cross bar come bridge	14						
36	AR/II/3182	22070013180000002	Culverts	607413	പലോം - ചള്ളുവ കോട് റോഡ്	1350.000 kilometre		Yes	No	No	No	5.000	2.500	1			0		11						

Supervisor's Signature

Local Body Name : Grama Panchayat

Asset register II

Form : Culverts and Bridges

Sub Form : Culverts and Bridges

Serial No	Book Page Rec No	FormRefID	Structure Type	Form3RefD	Road Name	Location (Chainage)	Construction Year	Construction Material				Length (m)	Width (m)	No of spans	Foot path Width (m)	Cost of construction from 1995	Last Maintenance Details	Remarks	Ward No	Panchayat No	WaterShed ID	Ac. Date and Book Value	Addition Date and Cost	Deduction date and Cost	Depreciation(%)
								Cement Concrete	Rubble masonry	Steel	Wood														
1			2A	2B	2	3	4	5	6	7	8	9	10	11	12	13	14	15	16	17	18	19	20	21	22
37	AR/II/3191	220700131900000001	Culverts	607413	പാലത്തേര നൂഞ്ഞ	550.000 metre		Yes	No	No	No	6.000	1.000	1			0		14						
39	AR/II/3201	220700132000000001	Culverts		പാലത്തേര നൂഞ്ഞ	700.000 kilometre		Yes	No	No	No	6.000	1.000	1			0		14						

Local Body Name : Grama Panchayat

Asset register II

Form : Culverts and Bridges

Sub Form : Culverts and Bridges

Serial No	Book Page Rec No	FormRefID	Structure Type	Form3RefD	Road Name	Location (Chainage)	Construction Year	Construction Material				Length (m)	Width (m)	No of spans	Foot path Width (m)	Cost of construction from 1995	Last Maintenance Details	Remarks	Ward No	Panchayat No	WaterShed ID	Ac. Date and Book Value	Addition Date and Cost	Deduction date and Cost	Depreciation(%)
								Cement Concrete	Rubble masonry	Steel	Wood														
1			2A	2B	2	3	4	5	6	7	8	9	10	11	12	13	14	15	16	17	18	19	20	21	22
40	AR/II/3202	220700132000000002	Culverts		പാലത്തേര നൂഞ്ഞ	2750.000 metre		Yes	No	No	No	6.000	2.000	1			0		14						
41	AR/II/3211	220700132100000001	Culverts	607378	മയിൽ -പൊതവൂർ	1000.000 metre		Yes	No	No	No	6.000	1.000	1			0		5						

Supervisor's Signature

Local Body Name : Grama Panchayat

Asset register II

Form : Culverts and Bridges

Sub Form : Culverts and Bridges

Serial No	Book Page Rec No	FormRefID	Structure Type	Form3RefD	Road Name	Location (Chainage)	Construction Year	Construction Material				Length (m)	Width (m)	No of spans	Foot path Width (m)	Cost of construction from 1995	Last Maintenance Details	Remarks	Ward No	Panchayat No	WaterShed ID	Ac. Date and Book Value	Addition Date and Cost	Deduction date and Cost	Depreciation(%)
								Cement Concrete	Rubble masonry	Steel	Wood														
1			2A	2B	2	3	4	5	6	7	8	9	10	11	12	13	14	15	16	17	18	19	20	21	22
42	AR/II/3221	220700132200000001	Culverts	607381	പുലിയന്നൂർ ചീരകുളം	400.000 metre		No	Yes	No	No	10.000	0.900	1			0		7						
43	AR/II/3222	220700132200000002	Culverts	607309	കൊരയിച്ചാൽ ചെറുകര പാലത്തേര റോഡ്	500.000 metre		Yes	No	No	No	7.500	6.000	1			0		15						

Supervisor's Signature

Local Body Name : Grama Panchayat

Asset register II

Form : Culverts and Bridges

Sub Form : Culverts and Bridges

Serial No	Book Page Rec No	FormRefID	Structure Type	Form3RefD	Road Name	Location (Chainage)	Construction Year	Construction Material				Length (m)	Width (m)	No of spans	Foot path Width (m)	Cost of construction from 1995	Last Maintenance Details	Remarks	Ward No	Panchayat No	WaterShed ID	Ac. Date and Book Value	Addition Date and Cost	Deduction date and Cost	Depreciation(%)
								Cement Concrete	Rubble masonry	Steel	Wood														
1			2A	2B	2	3	4	5	6	7	8	9	10	11	12	13	14	15	16	17	18	19	20	21	22
44	AR/II/3231	220700132300000001	Culverts		നൂഞ്ഞ ചെറുകുണ്ട് പാലത്തേര റോഡ്	550.000 metre		Yes	No	No	No	6.000	1.000	1			0		15						
45	AR/II/3232	220700132300000002	Culverts		നൂഞ്ഞ ചിറക്കുണ്ട്	65.000 metre		Yes	No	No	No	6.000	2.000	1			0		13						

Local Body Name : Grama Panchayat

Asset register II

Form : Culverts and Bridges

Sub Form : Culverts and Bridges

Serial No	Book Page Rec No	FormRefID	Structure Type	Form3RefD	Road Name	Location (Chainage)	Construction Year	Construction Material				Length (m)	Width (m)	No of spans	Foot path Width (m)	Cost of construction from 1995	Last Maintenance Details	Remarks	Ward No	Panchayat No	WaterShed ID	Ac. Date and Book Value	Addition Date and Cost	Deduction date and Cost	Depreciation(%)
								Cement Concrete	Rubble masonry	Steel	Wood														
1			2A	2B	2	3	4	5	6	7	8	9	10	11	12	13	14	15	16	17	18	19	20	21	22
46	AR/II/3233	220700132300000003	Culverts		കണ്ണാടിപ്പാറ കുഞ്ഞിപ്പാറ റോഡ്	1450.000 metre		Yes	No	No	No	6.000	2.000	1			0		14						
47	AR/II/3234	220700132300000004	Culverts		കണ്ണാടിപ്പാറ കുഞ്ഞിപ്പാറ റോഡ്	300.000 metre		Yes	No	No	No	6.000	1.000	1			0		14						

Local Body Name : Grama Panchayat

Asset register II

Form : Culverts and Bridges

Sub Form : Culverts and Bridges

Serial No	Book Page Rec No	FormRefID	Structure Type	Form3RefD	Road Name	Location (Chainage)	Construction Year	Construction Material				Length (m)	Width (m)	No of spans	Foot path Width (m)	Cost of construction from 1995	Last Maintenance Details	Remarks	Ward No	Panchayat No	WaterShed ID	Ac. Date and Book Value	Addition Date and Cost	Deduction date and Cost	Depreciation(%)
								Cement Concrete	Rubble masonry	Steel	Wood														
1			2A	2B	2	3	4	5	6	7	8	9	10	11	12	13	14	15	16	17	18	19	20	21	22
47	AR/II/3235	220700132300000005	Culverts	607304	കണ്ണാടിപ്പാറ കുഞ്ഞിപ്പാറ റോഡ്	600.000 metre		Yes	No	No	No	6.000	2.000	1			0		14						
48	AR/II/3241	220700132400000001	Culverts	607420	ചീമേനി-പൈയറ റ്റുട്ട് പട്ടോളി റോഡ്	750.000 metre		Yes	No	No	No	7.000	2.500				0		10						

Local Body Name : Grama Panchayat

Asset register II

Form : Culverts and Bridges

Sub Form : Culverts and Bridges

Serial No	Book Page Rec No	FormRefID	Structure Type	Form3RefD	Road Name	Location (Chainage)	Construction Year	Construction Material				Length (m)	Width (m)	No of spans	Foot path Width (m)	Cost of construction from 1995	Last Maintenance Details	Remarks	Ward No	Panchayat No	WaterShed ID	Ac. Date and Book Value	Addition Date and Cost	Deduction date and Cost	Depreciation(%)
								Cement Concrete	Rubble masonry	Steel	Wood														
1			2A	2B	2	3	4	5	6	7	8	9	10	11	12	13	14	15	16	17	18	19	20	21	22
49	AR/II/325 1	220700132500000001	Culverts	607420	ചീമേനി -പൈരാട്ട് പട്ടോളി	780.000 metre		No	Yes	No	No	7.500	0.600				0		10						
50	AR/II/325 2	220700132500000002	Culverts	607420	ചീമേനി പൈരാട്ട് പട്ടോളി	820.000 metre		No	Yes	No	No	7.500	0.600				0		10						

Local Body Name : Grama Panchayat

Asset register II

Form : Culverts and Bridges

Sub Form : Culverts and Bridges

Serial No	Book Page Rec No	FormRefID	Structure Type	Form3RefD	Road Name	Location (Chainage)	Construction Year	Construction Material				Length (m)	Width (m)	No of spans	Foot path Width (m)	Cost of construction from 1995	Last Maintenance Details	Remarks	Ward No	Panchayat No	WaterShed ID	Ac. Date and Book Value	Addition Date and Cost	Deduction date and Cost	Depreciation(%)
								Cement Concrete	Rubble masonry	Steel	Wood														
1			2A	2B	2	3	4	5	6	7	8	9	10	11	12	13	14	15	16	17	18	19	20	21	22
51	AR/II/3261	220700132600000001	Culverts	607433	നരിയൻമുല -തണ്ടാട 1 മുക്ക്	1750.000 metre		Yes	No	No	No	7.000	3.000				0		11						

**Asset Register Report -Form6-Extract of Digital Register**

Local Body Name : Grama Panchayat

Form : Drinking water

Sub Form : Drinking water

Serial No	Book Page Rec No	FormRefID	Location	Village/Survey	Sources				Water Storage Facility			Pipe Lines				Construction Cost	Transferred from Water Authority	Own Construction	Public Taps	Tap Existing Road	Ward No	Panchayat No	Ac. date and Book Value	Addition Date and Cost	Deduction Date and Cost	Depreciation(%)	
					Well	Bore Well	Pond	Spring	Location	Description		Tank Capacity	Pipe Line Road	Construction Material	Filter Plant												No of House Connections
										Pump	Intake Structure																
1	1A		2	3	4	5	6	7	9	10	11	12	13	14	15	16	17	18	19	20	21	22	23	25	26	27	28
	1	220710050000000001	തിമിരി കുടിവെള്ള പദ്ധതി - ഹെൽത്ത് സെന്ററിന് സമീപം								0.00	0					0					15					
0	2	220710050000000002	തിമിരി കൊരയിച്ചാൽ കുടിവെള്ള പദ്ധതി								0.00	10000					0					14					

Serial No	Book Page Rec No	FormRefID	Location	Village/Survey	Sources				Water Storage Facility			Pipe Lines				Construction Cost	Transferred from Water Authority	Own Construction	Public Taps	Tap Existing Road	Ward No	Panchayat No	Ac. date and Book Value	Addition Date and Cost	Deduction Date and Cost	Depreciation(%)	
					Well	Bore Well	Pond	Spring	Location	Description		Tank Capacity	Pipe Line Road	Construction Material	Filter Plant												No of House Connections
										Pump	Intake Structure																
1	1A		2	3	4	5	6	7	9	10	11	12	13	14	15	16	17	18	19	20	21	22	23	25	26	27	28

2	AR/II 1 2	220700100100000002	ചെറിയക്കര കിനുർ		yes 3 met re												7310												
3	AR/II 1 3	220700100100000003	ചെറിയക്കര കിനുർ		yes 3 met re												3750												

Serial No	Book Page Rec No	FormRefID	Location	Village/Survey	Sources				Water Storage Facility			Pipe Lines				Construction Cost	Transferred from Water Authority	Own Construction	Public Taps	Tap Existing Road	Ward No	Panchayat No	Ac. date and Book Value	Addition Date and Cost	Deduction Date and Cost	Depreciation(%)	
					Well	Bore Well	Pond	Spring	Location	Description		Tank Capacity	Pipe Line Road	Construction Material	Filter Plant												No of House Connections
										Pump	Intake Structure																
1	1A		2	3	4	5	6	7	9	10	11	12	13	14	15	16	17	18	19	20	21	22	23	25	26	27	28

4	AR/II 1 4	220700100100000004	ചിമേനി കിഴക്കേക്കര		yes 3 met re												11180					10					
5	AR/II 1 5	220700100100000005	അമ്പലക്കിണർ		yes 3 met re												3750					8					

Serial No	Book Page Rec No	FormRefID	Location	Village/Survey	Sources				Water Storage Facility			Pipe Lines				Construction Cost	Transferred from Water Authority	Own Construction	Public Taps	Tap Existing Road	Ward No	Panchayat No	Ac. date and Book Value	Addition Date and Cost	Deduction Date and Cost	Depreciation(%)	
					Well	Bore Well	Pond	Spring	Location	Description		Tank Capacity	Pipe Line Road	Construction Material	Filter Plant												No of House Connections
										Pump	Intake Structure																
1	1A		2	3	4	5	6	7	9	10	11	12	13	14	15	16	17	18	19	20	21	22	23	25	26	27	28

7	AR/II 2 2	220700100200000002	പലേത്തറ കിണർ (1)		yes 3 met re												3750											
8	AR/II 2 3	220700100200000003	മുഴക്കൊമ്പടക്കേക്കര		yes 3 met re												3750											

[Signature Box]

Serial No	Book Page Rec No	FormRefID	Location	Village/Survey	Sources				Water Storage Facility			Pipe Lines				Construction Cost	Transferred from Water Authority	Own Construction	Public Taps	Tap Existing Road	Ward No	Panchayat No	Ac. date and Book Value	Addition Date and Cost	Deduction Date and Cost	Depreciation(%)	
					Well	Bore Well	Pond	Spring	Location	Description		Tank Capacity	Pipe Line Road	Construction Material	Filter Plant												No of House Connections
										Pump	Intake Structure																
1	1A		2	3	4	5	6	7	9	10	11	12	13	14	15	16	17	18	19	20	21	22	23	25	26	27	28

9	AR/II 24	220700100200000004	നരിയമുല തട്ടു		yes 3 met re												3750											
10	AR/II 25	220700100200000005	നളിലക്ഷം കിണർ		yes 3 met re												3750											

Serial No	Book Page Rec No	FormRefID	Location	Village/Survey	Sources				Water Storage Facility			Pipe Lines				Construction Cost	Transferred from Water Authority	Own Construction	Public Taps	Tap Existing Road	Ward No	Panchayat No	Ac. date and Book Value	Addition Date and Cost	Deduction Date and Cost	Depreciation(%)	
					Well	Bore Well	Pond	Spring	Location	Description		Tank Capacity	Pipe Line Road	Construction Material	Filter Plant												No of House Connections
										Pump	Intake Structure																
1	1A		2	3	4	5	6	7	9	10	11	12	13	14	15	16	17	18	19	20	21	22	23	25	26	27	28

11	AR/II 3 1	220700100300000001	കിരതോട് കിണർ		yes 3 met re												3750					5					
12	AR/II 3 2	220700100300000002	ചെറിയക്കര കിണർ		yes 3 met re												6000					5					

Serial No	Book Page Rec No	FormRefID	Location	Village/Survey	Sources				Water Storage Facility			Pipe Lines				Construction Cost	Transferred from Water Authority	Own Construction	Public Taps	Tap Existing Road	Ward No	Panchayat No	Ac. date and Book Value	Addition Date and Cost	Deduction Date and Cost	Depreciation(%)	
					Well	Bore Well	Pond	Spring	Location	Description		Tank Capacity	Pipe Line Road	Construction Material	Filter Plant												No of House Connections
										Pump	Intake Structure																
1	1A		2	3	4	5	6	7	9	10	11	12	13	14	15	16	17	18	19	20	21	22	23	25	26	27	28

13	AR/II 3 3	220700100300000003	കൈയാടുകിണർ		yes 3 met re												6360											
14	AR/II 3 4	220700100300000004	കൈയാടുകിണർ		yes 3 met re												6360											

Serial No	Book Page Rec No	FormRefID	Location	Village/Survey	Sources				Water Storage Facility			Pipe Lines				Construction Cost	Transferred from Water Authority	Own Construction	Public Taps	Tap Existing Road	Ward No	Panchayat No	Ac. date and Book Value	Addition Date and Cost	Deduction Date and Cost	Depreciation(%)	
					Well	Bore Well	Pond	Spring	Location	Description		Tank Capacity	Pipe Line Road	Construction Material	Filter Plant												No of House Connections
										Pump	Intake Structure																
1	1A		2	3	4	5	6	7	9	10	11	12	13	14	15	16	17	18	19	20	21	22	23	25	26	27	28

0	AR/II 3 5	220700100300000005	മുഴക്കൊം കിണർ		yes 3 met re												4732					2					
16	AR/II 4 1	220700100400000001	പാലേറ്റ കിണർ		yes 3 met re												7212					4					

Serial No	Book Page Rec No	FormRefID	Location	Village/Survey	Sources				Water Storage Facility			Pipe Lines				Construction Cost	Transferred from Water Authority	Own Construction	Public Taps	Tap Existing Road	Ward No	Panchayat No	Ac. date and Book Value	Addition Date and Cost	Deduction Date and Cost	Depreciation(%)	
					Well	Bore Well	Pond	Spring	Location	Description		Tank Capacity	Pipe Line Road	Construction Material	Filter Plant												No of House Connections
										Pump	Intake Structure																
1	1A		2	3	4	5	6	7	9	10	11	12	13	14	15	16	17	18	19	20	21	22	23	25	26	27	28

17	AR/II 4 2	220700100400000002	മുഴക്കം നന്ദാവനം		yes 3 met re												8346											
18	AR/II 4 3	220700100400000003	മയിൽ കിണർ		yes 3 met re												4536											

Serial No	Book Page Rec No	FormRefID	Location	Village/Survey	Sources				Water Storage Facility			Pipe Lines				Construction Cost	Transferred from Water Authority	Own Construction	Public Taps	Tap Existing Road	Ward No	Panchayat No	Ac. date and Book Value	Addition Date and Cost	Deduction Date and Cost	Depreciation(%)	
					Well	Bore Well	Pond	Spring	Location	Description		Tank Capacity	Pipe Line Road	Construction Material	Filter Plant												No of House Connections
										Pump	Intake Structure																
1	1A		2	3	4	5	6	7	9	10	11	12	13	14	15	16	17	18	19	20	21	22	23	25	26	27	28

19	AR/II 4 4	220700100400000004	ചേന്ദ്രമംഗലം കിണർ		yes 3 met re												5700											
20	AR/II 4 5	220700100400000005	രാമൻചിറ കിണർ		yes 3 met re												5040					1						

Serial No	Book Page Rec No	FormRefID	Location	Village/Survey	Sources				Water Storage Facility			Pipe Lines				Construction Cost	Transferred from Water Authority	Own Construction	Public Taps	Tap Existing Road	Ward No	Panchayat No	Ac. date and Book Value	Addition Date and Cost	Deduction Date and Cost	Depreciation(%)	
					Well	Bore Well	Pond	Spring	Location	Description		Tank Capacity	Pipe Line Road	Construction Material	Filter Plant												No of House Connections
										Pump	Intake Structure																
1	1A		2	3	4	5	6	7	9	10	11	12	13	14	15	16	17	18	19	20	21	22	23	25	26	27	28

21	AR/II 5 1	220700100500000001	ആശാരിമുല കിണർ		yes 3 met re												5322					14					
22	AR/II 5 2	220700100500000002	മുട്ടപ്പ കിണർ		yes 3 met re												6300					7					



Serial No	Book Page Rec No	FormRefID	Location	Village/Survey	Sources				Water Storage Facility			Pipe Lines				Construction Cost	Transferred from Water Authority	Own Construction	Public Taps	Tap Existing Road	Ward No	Panchayat No	Ac. date and Book Value	Addition Date and Cost	Deduction Date and Cost	Depreciation(%)	
					Well	Bore Well	Pond	Spring	Location	Description		Tank Capacity	Pipe Line Road	Construction Material	Filter Plant												No of House Connections
										Pump	Intake Structure																
1	1A		2	3	4	5	6	7	9	10	11	12	13	14	15	16	17	18	19	20	21	22	23	25	26	27	28

25	AR/II 6 1	220700100600000001	പേരികർ തുലുവൻ കിണർ		yes 3 met re												4566											
26	AR/II 6 2	220700100600000002	പുളിയൻ കിണർ നിർമ്മാണം		yes 3 met re												45000											

Serial No	Book Page Rec No	FormRefID	Location	Village/Survey	Sources				Water Storage Facility			Pipe Lines				Construction Cost	Transferred from Water Authority	Own Construction	Public Taps	Tap Existing Road	Ward No	Panchayat No	Ac. date and Book Value	Addition Date and Cost	Deduction Date and Cost	Depreciation(%)	
					Well	Bore Well	Pond	Spring	Location	Description		Tank Capacity	Pipe Line Road	Construction Material	Filter Plant												No of House Connections
										Pump	Intake Structure																
1	1A		2	3	4	5	6	7	9	10	11	12	13	14	15	16	17	18	19	20	21	22	23	25	26	27	28

27	AR/II 6 3	220700100600000003	തട്ടുമ്മൽ അണു സ്ഥലത്ത് കിണർ നിർമ്മാണം		yes 3 met re												45000											
28	AR/II 6 4	220700100600000004	കക്കാടനിൽ പൊതു കിന്റൂർ		yes 3 met re												30000											

[Signature Box]

Serial No	Book Page Rec No	FormRefID	Location	Village/Survey	Sources				Water Storage Facility			Pipe Lines				Construction Cost	Transferred from Water Authority	Own Construction	Public Taps	Tap Existing Road	Ward No	Panchayat No	Ac. date and Book Value	Addition Date and Cost	Deduction Date and Cost	Depreciation(%)	
					Well	Bore Well	Pond	Spring	Location	Description		Tank Capacity	Pipe Line Road	Construction Material	Filter Plant												No of House Connections
										Pump	Intake Structure																
1	1A		2	3	4	5	6	7	9	10	11	12	13	14	15	16	17	18	19	20	21	22	23	25	26	27	28

30	AR/II 7 1	220700100700000001	വെള്ളത്തി ക്കടവ് പൊതുകി നുർ (കുഴൽ കിനുർ)		yes												30000					1					
31	AR/II 7 2	220700100700000002	മൊടൊത ടാ പൊതുകി ണർ		yes 3 met re												30000					2					

[Signature Box]



Serial No	Book Page Rec No	FormRefID	Location	Village/Survey	Sources				Water Storage Facility			Pipe Lines				Construction Cost	Transferred from Water Authority	Own Construction	Public Taps	Tap Existing Road	Ward No	Panchayat No	Ac. date and Book Value	Addition Date and Cost	Deduction Date and Cost	Depreciation(%)	
					Well	Bore Well	Pond	Spring	Location	Description		Tank Capacity	Pipe Line Road	Construction Material	Filter Plant												No of House Connections
										Pump	Intake Structure																
1	1A		2	3	4	5	6	7	9	10	11	12	13	14	15	16	17	18	19	20	21	22	23	25	26	27	28

34	AR/II 8 1	220700100800000001	ചീമേനി മൃഗാശുപത്രിക്ക് സമീപം കിണർ		yes 3 met re												13813											
35	AR/II 8 2	220700100800000002	വെളിച്ചം താട്		yes 3 met re												0						29/07/2009 1					

Serial No	Book Page Rec No	FormRefID	Location	Village/Survey	Sources				Water Storage Facility			Pipe Lines				Construction Cost	Transferred from Water Authority	Own Construction	Public Taps	Tap Existing Road	Ward No	Panchayat No	Ac. date and Book Value	Addition Date and Cost	Deduction Date and Cost	Depreciation(%)	
					Well	Bore Well	Pond	Spring	Location	Description		Tank Capacity	Pipe Line Road	Construction Material	Filter Plant												No of House Connections
										Pump	Intake Structure																
1	1A		2	3	4	5	6	7	9	10	11	12	13	14	15	16	17	18	19	20	21	22	23	25	26	27	28

36	AR/II 8 3	220700100800000003	മനാടുകുഴി		yes 3 met re												0											
37	AR/II 8 4	220700100800000004	നരിയൻമുല		yes 3 met re												0											

Serial No	Book Page Rec No	FormRefID	Location	Village/Survey	Sources				Water Storage Facility			Pipe Lines				Construction Cost	Transferred from Water Authority	Own Construction	Public Taps	Tap Existing Road	Ward No	Panchayat No	Ac. date and Book Value	Addition Date and Cost	Deduction Date and Cost	Depreciation(%)	
					Well	Bore Well	Pond	Spring	Location	Description		Tank Capacity	Pipe Line Road	Construction Material	Filter Plant												No of House Connections
										Pump	Intake Structure																
1	1A		2	3	4	5	6	7	9	10	11	12	13	14	15	16	17	18	19	20	21	22	23	25	26	27	28

38	AR/II 8 5	220700100800000005	ചേന്ദ്രമാക്കണം നോർത്ത്		yes 3 met re												0												
39	AR/II 9 1	220700100900000001	പെട്ടിക്കാഴ്ച		yes 3 met re												0												












Serial No	Book Page Rec No	FormRefID	Location	Village/Survey	Sources				Water Storage Facility			Pipe Lines				Construction Cost	Transferred from Water Authority	Own Construction	Public Taps	Tap Existing Road	Ward No	Panchayat No	Ac. date and Book Value	Addition Date and Cost	Deduction Date and Cost	Depreciation(%)	
					Well	Bore Well	Pond	Spring	Location	Description		Tank Capacity	Pipe Line Road	Construction Material	Filter Plant												No of House Connections
										Pump	Intake Structure																
1	1A		2	3	4	5	6	7	9	10	11	12	13	14	15	16	17	18	19	20	21	22	23	25	26	27	28

50	AR/II 11 1	220700101100000001	വെള്ളാട്ട് സ്കൂൾ		yes 3 met re												0								29/07/2009 1			
51	AR/II 11 2	220700101100000002	അടുമേനി		yes 3 met re												0								29/07/2009 1			





Serial No	Book Page Rec No	FormRefID	Location	Village/Survey	Sources				Water Storage Facility			Pipe Lines				Construction Cost	Transferred from Water Authority	Own Construction	Public Taps	Tap Existing Road	Ward No	Panchayat No	Ac. date and Book Value	Addition Date and Cost	Deduction Date and Cost	Depreciation(%)	
					Well	Bore Well	Pond	Spring	Location	Description		Tank Capacity	Pipe Line Road	Construction Material	Filter Plant												No of House Connections
										Pump	Intake Structure																
1	1A		2	3	4	5	6	7	9	10	11	12	13	14	15	16	17	18	19	20	21	22	23	25	26	27	28

54	AR/II 11 5	220700101100000005	പേരിനോലേ കിണർ		yes 3 met re												0					15		29/07/2009 1			
55	AR/II 11 6	220700101100000006	മിടുമ്പ		yes 3 met re												0					12		29/07/2009 1			









Serial No	Book Page Rec No	FormRefID	Location	Village/Survey	Sources				Water Storage Facility			Pipe Lines				Construction Cost	Transferred from Water Authority	Own Construction	Public Taps	Tap Existing Road	Ward No	Panchayat No	Ac. date and Book Value	Addition Date and Cost	Deduction Date and Cost	Depreciation(%)	
					Well	Bore Well	Pond	Spring	Location	Description		Tank Capacity	Pipe Line Road	Construction Material	Filter Plant												No of House Connections
										Pump	Intake Structure																
1	1A		2	3	4	5	6	7	9	10	11	12	13	14	15	16	17	18	19	20	21	22	23	25	26	27	28

9	AR/II 13 3	220700101300000003	മെട്രിക്			yes								Galva nised iron			0											
10	AR/II 13 4	220700101300000004	കുതിരപ്പാലം			yes								Galva nised iron			0											

Serial No	Book Page Rec No	FormRefID	Location	Village/Survey	Sources				Water Storage Facility			Pipe Lines				Construction Cost	Transferred from Water Authority	Own Construction	Public Taps	Tap Existing Road	Ward No	Panchayat No	Ac. date and Book Value	Addition Date and Cost	Deduction Date and Cost	Depreciation(%)	
					Well	Bore Well	Pond	Spring	Location	Description		Tank Capacity	Pipe Line Road	Construction Material	Filter Plant												No of House Connections
										Pump	Intake Structure																
1	1A		2	3	4	5	6	7	9	10	11	12	13	14	15	16	17	18	19	20	21	22	23	25	26	27	28

11	AR/II 13 5	220700101300000005	ചീനേരി			yes								Galva nised iron			0											
12	AR/II 13 6	220700101300000006	നലിളംക ങ്ങം			yes								Galva nised iron			0											

Serial No	Book Page Rec No	FormRefID	Location	Village/Survey	Sources				Water Storage Facility			Pipe Lines				Construction Cost	Transferred from Water Authority	Own Construction	Public Taps	Tap Existing Road	Ward No	Panchayat No	Ac. date and Book Value	Addition Date and Cost	Deduction Date and Cost	Depreciation(%)	
					Well	Bore Well	Pond	Spring	Location	Description		Tank Capacity	Pipe Line Road	Construction Material	Filter Plant												No of House Connections
										Pump	Intake Structure																
1	1A		2	3	4	5	6	7	9	10	11	12	13	14	15	16	17	18	19	20	21	22	23	25	26	27	28

13	AR/II 14 1	22070010140000001	തിമിരി എച്ച് എസ്			yes								Galva nised iron			0													
14	AR/II 14 2	22070010140000002	ചന്ദ്രപ്പള്ളം			yes								Galva nised iron			0													

Serial No	Book Page Rec No	FormRefID	Location	Village/Survey	Sources				Water Storage Facility			Pipe Lines				Construction Cost	Transferred from Water Authority	Own Construction	Public Taps	Tap Existing Road	Ward No	Panchayat No	Ac. date and Book Value	Addition Date and Cost	Deduction Date and Cost	Depreciation(%)	
					Well	Bore Well	Pond	Spring	Location	Description		Tank Capacity	Pipe Line Road	Construction Material	Filter Plant												No of House Connections
										Pump	Intake Structure																
1	1A		2	3	4	5	6	7	9	10	11	12	13	14	15	16	17	18	19	20	21	22	23	25	26	27	28

15	AR/II 14 3	220700101400000003	മനളം			yes								Galva nised iron			0											
16	AR/II 14 4	220700101400000004	കുറുമ്പൻ			yes								Galva nised iron			0											



Serial No	Book Page Rec No	FormRefID	Location	Village/Survey	Sources				Water Storage Facility			Pipe Lines				Construction Cost	Transferred from Water Authority	Own Construction	Public Taps	Tap Existing Road	Ward No	Panchayat No	Ac. date and Book Value	Addition Date and Cost	Deduction Date and Cost	Depreciation(%)	
					Well	Bore Well	Pond	Spring	Location	Description		Tank Capacity	Pipe Line Road	Construction Material	Filter Plant												No of House Connections
										Pump	Intake Structure																
1	1A		2	3	4	5	6	7	9	10	11	12	13	14	15	16	17	18	19	20	21	22	23	25	26	27	28

19	AR/II 15 1	220700101500000001		പുലഞ്ഞി പ്ലാറ്റ്		yes								Galva nised iron			0											
20	AR/II 15 2	220700101500000002		ചന്ദ്രമാക ണം വടക്കേതട്ട		yes											0											

Serial No	Book Page Rec No	FormRefID	Location	Village/Survey	Sources				Water Storage Facility			Pipe Lines				Construction Cost	Transferred from Water Authority	Own Construction	Public Taps	Tap Existing Road	Ward No	Panchayat No	Ac. date and Book Value	Addition Date and Cost	Deduction Date and Cost	Depreciation(%)	
					Well	Bore Well	Pond	Spring	Location	Description		Tank Capacity	Pipe Line Road	Constr uction Material	Filter Plant												No of House Connections
										Pump	Intake Structure																
1	1A		2	3	4	5	6	7	9	10	11	12	13	14	15	16	17	18	19	20	21	22	23	25	26	27	28

21	AR/II 15 3	220700101500000003		പേരൂരതാ ലേ		yes											0					15		29/07/2009 1			
----	------------------	--------------------	--	---------------	--	-----	--	--	--	--	--	--	--	--	--	--	---	--	--	--	--	----	--	-----------------	--	--	--

**Asset Register Report -Form7-Extract of Digital Register**

**Local Body Name : Grama Panchayat**

**Form :**

**Sub Form :**

Serial No	Book Page Rec No	FormRefID	Location	Village/Survey No	Sources						Area		Cost of Construction from 1995	Water Distribution Facility		Remarks	Ward Id	Panchayat Id	WaterShed Id	Aq.Date and BookValue	Adition Date and Cost	Deduction Date and Cost	Depreciation(%)	
					Well	Bore Well	Pond	Check Dam	Lift Irrigation	Others	Paddy Land	Agricultu re Land		Pipe( km)	Canal (km)									
					4	5	6	7	8	9	10	11		13	14									
0	5	220710050000000005	ആലത്തൂർ നാപ്പച്ചാൽ തോടിനുകുറുക്ക കക്കൂറ വയലിൽ കാവുഞ്ചി പോത്തോടൻ റബ്ബർ ചെക്ക് ഡാം										0.0000	0.0000		2		Nappachal						
0	6	220710050000000006	പാലത്തേര പാലം മുതൽ പാലത്തേര ക്രോസ് ബാർ വരെയുള്ള ആണിത്തോട്	49/2						Anit hode				0.0000	0.0000									

Supervisor's Signature

Local Body Name : Grama Panchayat

Form :

Sub Form :

Serial No	Book Page Rec No	FormRefID	Location	Village/Survey No	Sources						Area		Cost of Construction from 1995	Water Distribution Facility		Remarks	Ward Id	Panchayat Id	WaterShed Id	Ac.Date and BookValue	Adition Date and Cost	Deduction Date and Cost	Depreciation(%)
					Well	Bore Well	Pond	Check Dam	Lift Irrigation	Others	Paddy Land	Agricultu re Land		Pipe( km)	Canal (km)								
1			2	3	4	5	6	7	8	9	10	11	12	13	14	15	16	17	18	19	20	21	22
0	7	220710050000000007	കൊടക്കവയൽ തോട്	22/1						KAN AL		24,685.00		0.0000	0.0000		14						
52	1	220710050000000001	തിമിരി ചെറുകര ക്രോസ്സ്ബാർ		Well, 0									0.0000	0.0000		14			29/07/2001			

Supervisor's Signature

Local Body Name : Grama Panchayat

Form : Irrigation

Sub Form : Irrigation

Serial No	Book Page Rec No	FormRefID	Location	Village/Survey No	Sources							Area		Cost of Construction from 1995	Water Distribution Facility		Remarks	Ward Id	Panchayat Id	WaterShed Id	Acq.Date and BookValue	Adition Date and Cost	Deduction Date and Cost	Depreciation(%)
					Well	Bore Well	Pond	Check Dam	Lift Irrigation	Others	Paddy Land	Agricultu re Land	Pipe( km)		Canal (km)									
1			2	3	4	5	6	7	8	9	10	11	12	13	14	15	16	17	18	19	20	21	22	
53	2	220710050000000002	തിമിരി-ചെറുകര ക്രോസ്ബാർ			Bore Well								0.0000	0.0000		14			29/07/2001				
54	3	220710050000000003	തിമിരി-പാലത്തര ക്രോസ്ബാർ											0.0000	0.0000		14			29/07/2001				

Supervisor's Signature

Serial No	Book Page Rec No	FormRefID	Location	Village/Survey No	Sources							Area		Cost of Construction from 1995	Water Distribution Facility		Remarks	Ward Id	Panchayat Id	WaterShed Id	Ac.Date and BookValue	Adition Date and Cost	Deduction Date and Cost	Depreciation(%)
					Well	Bore Well	Pond	Check Dam	Lift Irrigation	Others	Paddy Land	Agricultu re Land	Pipe( km)		Canal (km)									
1			2	3	4	5	6	7	8	9	10	11	12	13	14	15	16	17	18	19	20	21	22	
33	4	220710050000000004	ചെറുകുണ്ട് ക്രോസ്ബാർ											0.0000	0.0000		14			29/07/2001				
1	AR/III 20 1	220700102000000001	കുക്കൊട്ട് പള്ളികാസം വയൽ ഫിൽട്ടർ ട്യൂബ്										50,000	0.0000	0.0000		3							

Serial No	Book Page Rec No	FormRefID	Location	Village/Survey No	Sources						Area		Cost of Construction from 1995	Water Distribution Facility		Remarks	Ward Id	Panchayat Id	WaterShed Id	Ac.Date and BookValue	Adition Date and Cost	Deduction Date and Cost	Depreciation(%)
					Well	Bore Well	Pond	Check Dam	Lift Irrigation	Others	Paddy Land	Agricultu re Land		Pipe( km)	Canal (km)								
1			2	3	4	5	6	7	8	9	10	11	12	13	14	15	16	17	18	19	20	21	22
14	AR/III/233	220700102300000003	തൂലിതമ്മാട ചെറുകിട ശുദ്ധജല വിതരണ പദ്ധതി		Well, 0								41,530	0.0000	0.0000		6						
27	AR/III/273	220700102700000003	അറയട്ടുകുളം				Pond							0.0000	0.0000		6			29/07/2001			

Serial No	Book Page Rec No	FormRefID	Location	Village/Survey No	Sources						Area		Cost of Construction from 1995	Water Distribution Facility		Remarks	Ward Id	Panchayat Id	WaterShed Id	Acq.Date and BookValue	Adition Date and Cost	Deduction Date and Cost	Depreciation(%)
					Well	Bore Well	Pond	Check Dam	Lift Irrigation	Others	Paddy Land	Agricul-ture Land		Pipe(km)	Canal (km)								
1			2	3	4	5	6	7	8	9	10	11	12	13	14	15	16	17	18	19	20	21	22
28	AR/III/28/1	220700102800000001	പുലിയന്നൂർ കുളം				Pond							0.0000	0.0000		6			29/07/2001			
29	AR/III/28/2	220700102800000002	വരിക്കരയം പാട				Pond							0.0000	0.0000		3			29/07/2001			

Serial No	Book Page Rec No	FormRefID	Location	Village/Survey No	Sources						Area		Cost of Construction from 1995	Water Distribution Facility		Remarks	Ward Id	Panchayat Id	WaterShed Id	Acq.Date and BookValue	Adition Date and Cost	Deduction Date and Cost	Depreciation(%)
					Well	Bore Well	Pond	Check Dam	Lift Irrigation	Others	Paddy Land	Agricultu re Land		Pipe( km)	Canal (km)								
1			2	3	4	5	6	7	8	9	10	11	12	13	14	15	16	17	18	19	20	21	22
30	AR/III/283	220700102800000003	പള്ളിപ്പുറം				Pond							0.0000	0.0000		7			29/07/2001			
31	AR/III/284	220700102800000004	പുടേയൻപുറം							Pond				0.0000	0.0000		4			29/07/2001			

Serial No	Book Page Rec No	FormRefID	Location	Village/Survey No	Sources						Area		Cost of Construction from 1995	Water Distribution Facility		Remarks	Ward Id	Panchayat Id	WaterShed Id	Ac.Date and BookValue	Adition Date and Cost	Deduction Date and Cost	Depreciation(%)
					Well	Bore Well	Pond	Check Dam	Lift Irrigation	Others	Paddy Land	Agricultu re Land		Pipe( km)	Canal (km)								
1			2	3	4	5	6	7	8	9	10	11	12	13	14	15	16	17	18	19	20	21	22
32	AR/III/285	220700102800000005	നെടുമ്പ വയൽ				Pond							0.0000	0.0000		11			29/07/2001			
33	AR/III/291	220700102900000001	കല്ലെക്കോട് പഞ്ചായത്ത്				Pond							0.0000	0.0000		1			29/07/2001			

Serial No	Book Page Rec No	FormRefID	Location	Village/Survey No	Sources						Area		Cost of Construction from 1995	Water Distribution Facility		Remarks	Ward Id	Panchayat Id	WaterShed Id	Acq.Date and BookValue	Adition Date and Cost	Deduction Date and Cost	Depreciation(%)
					Well	Bore Well	Pond	Check Dam	Lift Irrigation	Others	Paddy Land	Agricultu re Land		Pipe( km)	Canal (km)								
1			2	3	4	5	6	7	8	9	10	11	12	13	14	15	16	17	18	19	20	21	22
34	AR/III/29/2	220700102900000002	കാറ്റൂം കുളം				Pond							0.0000	0.0000		1			29/07/2001			
35	AR/III/29/3	220700102900000003	കൊടക്കായൽ				Pond							0.0000	0.0000		14			29/07/2001			

Serial No	Book Page Rec No	FormRefID	Location	Village/Survey No	Sources						Area		Cost of Construction from 1995	Water Distribution Facility		Remarks	Ward Id	Panchayat Id	WaterShed Id	Acq.Date and BookValue	Adition Date and Cost	Deduction Date and Cost	Depreciation(%)
					Well	Bore Well	Pond	Check Dam	Lift Irrigation	Others	Paddy Land	Agricultu re Land		Pipe( km)	Canal (km)								
1			2	3	4	5	6	7	8	9	10	11	12	13	14	15	16	17	18	19	20	21	22
36	AR/III/294	220700102900000004	വേലൂട്ട് വയൽ				Pond							0.0000	0.0000		1			29/07/2001			
37	AR/III/295	220700102900000005	കുളൈക്കൊടിയിൽ				Pond							0.0000	0.0000		1			29/07/2001			

Serial No	Book Page Rec No	FormRefID	Location	Village/Survey No	Sources							Area		Cost of Construction from 1995	Water Distribution Facility		Remarks	Ward Id	Panchayat Id	WaterShed Id	Acq.Date and BookValue	Adition Date and Cost	Deduction Date and Cost	Depreciation(%)
					Well	Bore Well	Pond	Check Dam	Lift Irrigation	Others	Paddy Land	Agricultu re Land	Pipe( km)		Canal (km)									
1			2	3	4	5	6	7	8	9	10	11	12	13	14	15	16	17	18	19	20	21	22	
38	AR/III/30/1	220700103000000001	മുഴക്കൊം കപ്പാതി				Pond							0.0000	0.0000		2			29/07/2001				
39	AR/III/30/2	220700103000000002	നൂഞ്ഞ	61/1			Pond							0.0000	0.0000		14			29/07/2001				

Serial No	Book Page Rec No	FormRefID	Location	Village/Survey No	Sources							Area		Cost of Construction from 1995	Water Distribution Facility		Remarks	Ward Id	Panchayat Id	WaterShed Id	Acq.Date and BookValue	Adition Date and Cost	Deduction Date and Cost	Depreciation(%)
					Well	Bore Well	Pond	Check Dam	Lift Irrigation	Others	Paddy Land	Agricultu re Land	Pipe( km)		Canal (km)									
1			2	3	4	5	6	7	8	9	10	11	12	13	14	15	16	17	18	19	20	21	22	
40	AR/III/303	220700103000000003	പട്ടൊളി കോസ്റ്റ് ഞാർ											0.0000	0.0000		9			29/07/2001				
41	AR/III/304	220700103000000004	തൊടുവള്ളം											0.0000	0.0000		7			29/07/2001				

Serial No	Book Page Rec No	FormRefID	Location	Village/Survey No	Sources						Area		Cost of Construction from 1995	Water Distribution Facility		Remarks	Ward Id	Panchayat Id	WaterShed Id	Acq.Date and BookValue	Adition Date and Cost	Deduction Date and Cost	Depreciation(%)
					Well	Bore Well	Pond	Check Dam	Lift Irrigation	Others	Paddy Land	Agricultu re Land		Pipe( km)	Canal (km)								
1			2	3	4	5	6	7	8	9	10	11	12	13	14	15	16	17	18	19	20	21	22
42	AR/III/305	220700103000000005	കുളിയാട്											0.0000	0.0000		9			29/07/2001			
43	AR/III/306	220700103000000006	പത്തുപിന											0.0000	0.0000		8			29/07/2001			

Serial No	Book Page Rec No	FormRefID	Location	Village/Survey No	Sources						Area		Cost of Construction from 1995	Water Distribution Facility		Remarks	Ward Id	Panchayat Id	WaterShed Id	Acq.Date and BookValue	Adition Date and Cost	Deduction Date and Cost	Depreciation(%)
					Well	Bore Well	Pond	Check Dam	Lift Irrigation	Others	Paddy Land	Agricultu re Land		Pipe( km)	Canal (km)								
1			2	3	4	5	6	7	8	9	10	11	12	13	14	15	16	17	18	19	20	21	22
44	AR/III/31/1	220700103100000001	മുന്തിരി											0.0000	0.0000		8			29/07/2001			
45	AR/III/31/2	220700103100000002	കുളി											0.0000	0.0000		1			29/07/2001			

Serial No	Book Page Rec No	FormRefID	Location	Village/Survey No	Sources						Area		Cost of Construction from 1995	Water Distribution Facility		Remarks	Ward Id	Panchayat Id	WaterShed Id	Acq.Date and BookValue	Adition Date and Cost	Deduction Date and Cost	Depreciation(%)
					Well	Bore Well	Pond	Check Dam	Lift Irrigation	Others	Paddy Land	Agricul-ture Land		Pipe(km)	Canal (km)								
1			2	3	4	5	6	7	8	9	10	11	12	13	14	15	16	17	18	19	20	21	22
46	AR/III/313	220700103100000003	മുഴക്കടവു കടവു											0.0000	0.0000		2			29/07/2001			
47	AR/III/314	220700103100000004	കുളി											0.0000	0.0000		3			29/07/2001			

Serial No	Book Page Rec No	FormRefID	Location	Village/Survey No	Sources						Area		Cost of Construction from 1995	Water Distribution Facility		Remarks	Ward Id	Panchayat Id	WaterShed Id	Ac.Date and BookValue	Adition Date and Cost	Deduction Date and Cost	Depreciation(%)
					Well	Bore Well	Pond	Check Dam	Lift Irrigation	Others	Paddy Land	Agricultu re Land		Pipe( km)	Canal (km)								
1			2	3	4	5	6	7	8	9	10	11	12	13	14	15	16	17	18	19	20	21	22
46	AR/III/315	220700103100000005	ചീമേനി ഹൈരാട്											0.0000	0.0000		10			29/07/2001			
49	AR/III/321	220700103200000001	ചിറകുണ്ട്											0.0000	0.0000		14			29/07/2001			

Serial No	Book Page Rec No	FormRefID	Location	Village/Survey No	Sources							Area		Cost of Construction from 1995	Water Distribution Facility		Remarks	Ward Id	Panchayat Id	WaterShed Id	Acq.Date and BookValue	Adition Date and Cost	Deduction Date and Cost	Depreciation(%)
					Well	Bore Well	Pond	Check Dam	Lift Irrigation	Others	Paddy Land	Agricultu re Land	Pipe( km)		Canal (km)									
1			2	3	4	5	6	7	8	9	10	11	12	13	14	15	16	17	18	19	20	21	22	
50	AR/III/32/2	220700103200000002	നലുകുന്ന്											0.0000	0.0000		10			29/07/20(1)				
51	AR/III/32/3	220700103200000003	അലന്ത കറുവളം ക്രോസ്സ് ബാർ											0.0000	0.0000		4			29/07/20(1)				